# U.S. Drought Monitor

**June 25, 2013**

***(Released Thursday, Jun. 27, 2013)***

**Valid 7 a.m. EST**

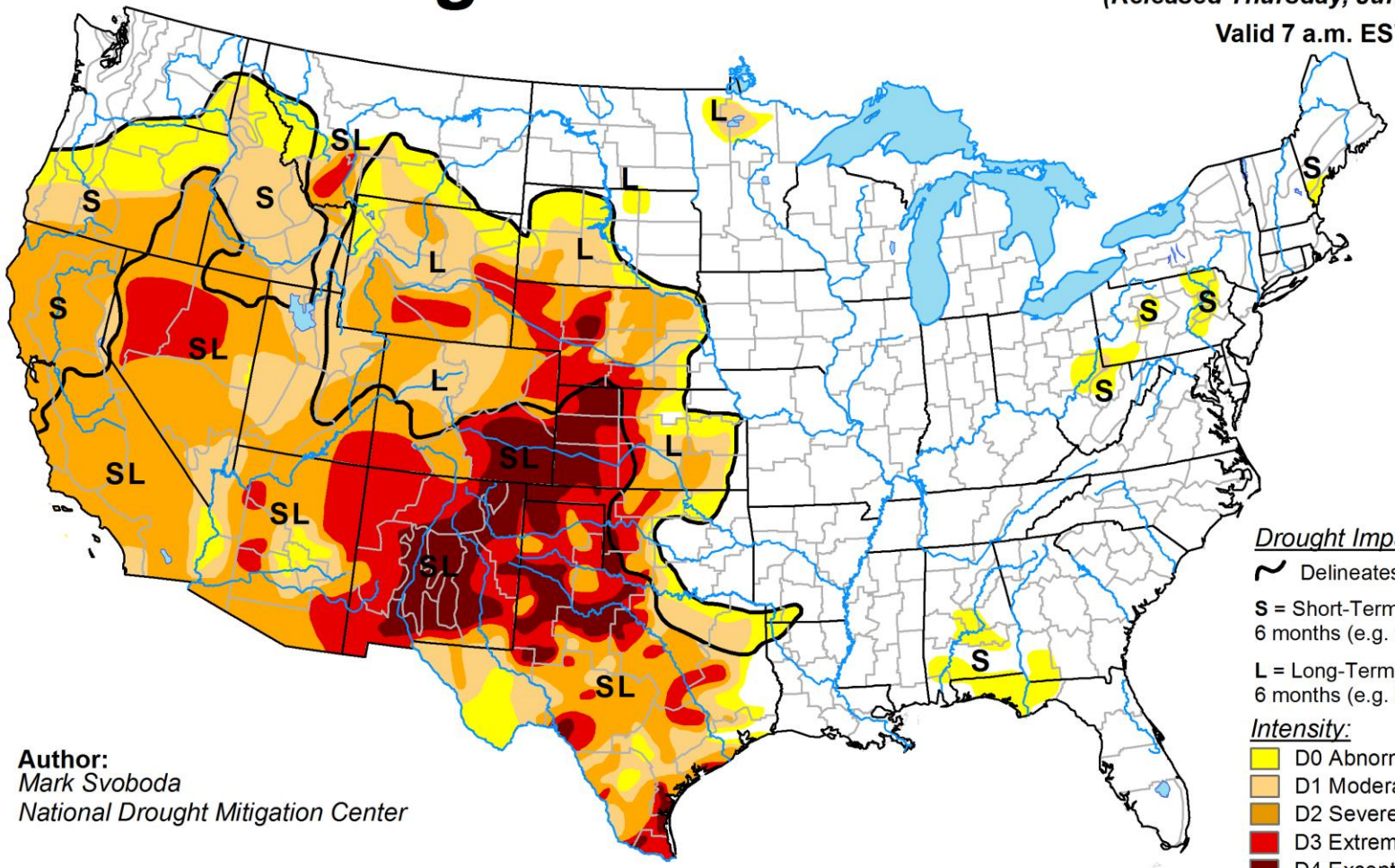



**Author:**
*Mark Svoboda*
*National Drought Mitigation Center*


*Drought Impact Types:*

~ Delineates dominant impacts

**S** = Short-Term, typically less than 6 months (e.g. agriculture, grasslands)

**L** = Long-Term, typically greater than 6 months (e.g. hydrology, ecology)

*Intensity:*

- D0 Abnormally Dry
- D1 Moderate Drought
- D2 Severe Drought
- D3 Extreme Drought
- D4 Exceptional Drought

*The Drought Monitor focuses on broad-scale conditions. Local conditions may vary. See accompanying text summary for forecast statements.*

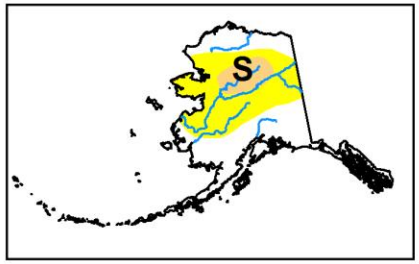


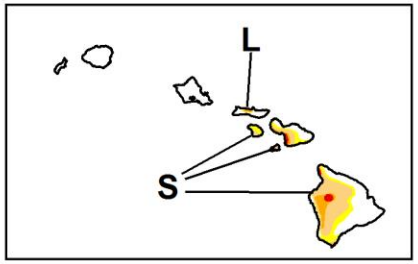


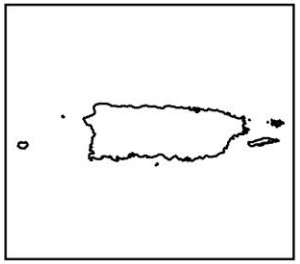

USDA National Drought Mitigation Center

**http://droughtmonitor.unl.edu/**

United States Department of Agriculture

*This product was prepared by the USDA Office of the Chief Economist (OCE) World Agricultural Outlook Board (WAOB)*

# Barley Areas in Drought

**Reflects June 25, 2013**
**U.S. Drought Monitor data**

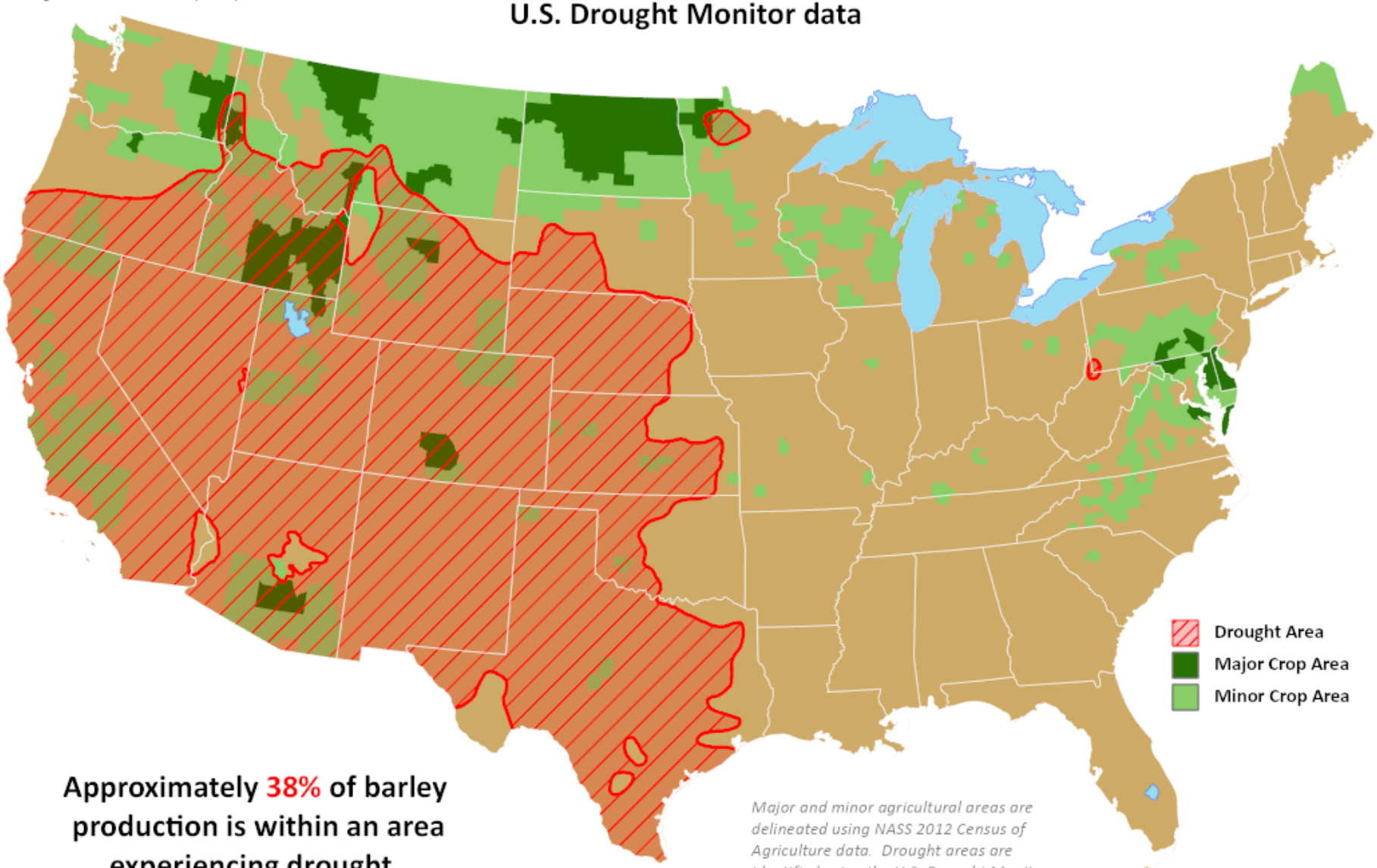


**Approximately 38% of barley production is within an area experiencing drought.**

*Major and minor agricultural areas are delineated using NASS 2012 Census of Agriculture data. Drought areas are identified using the U.S. Drought Monitor product.*

# Percent of Barley Located in Drought

## June 25, 2013

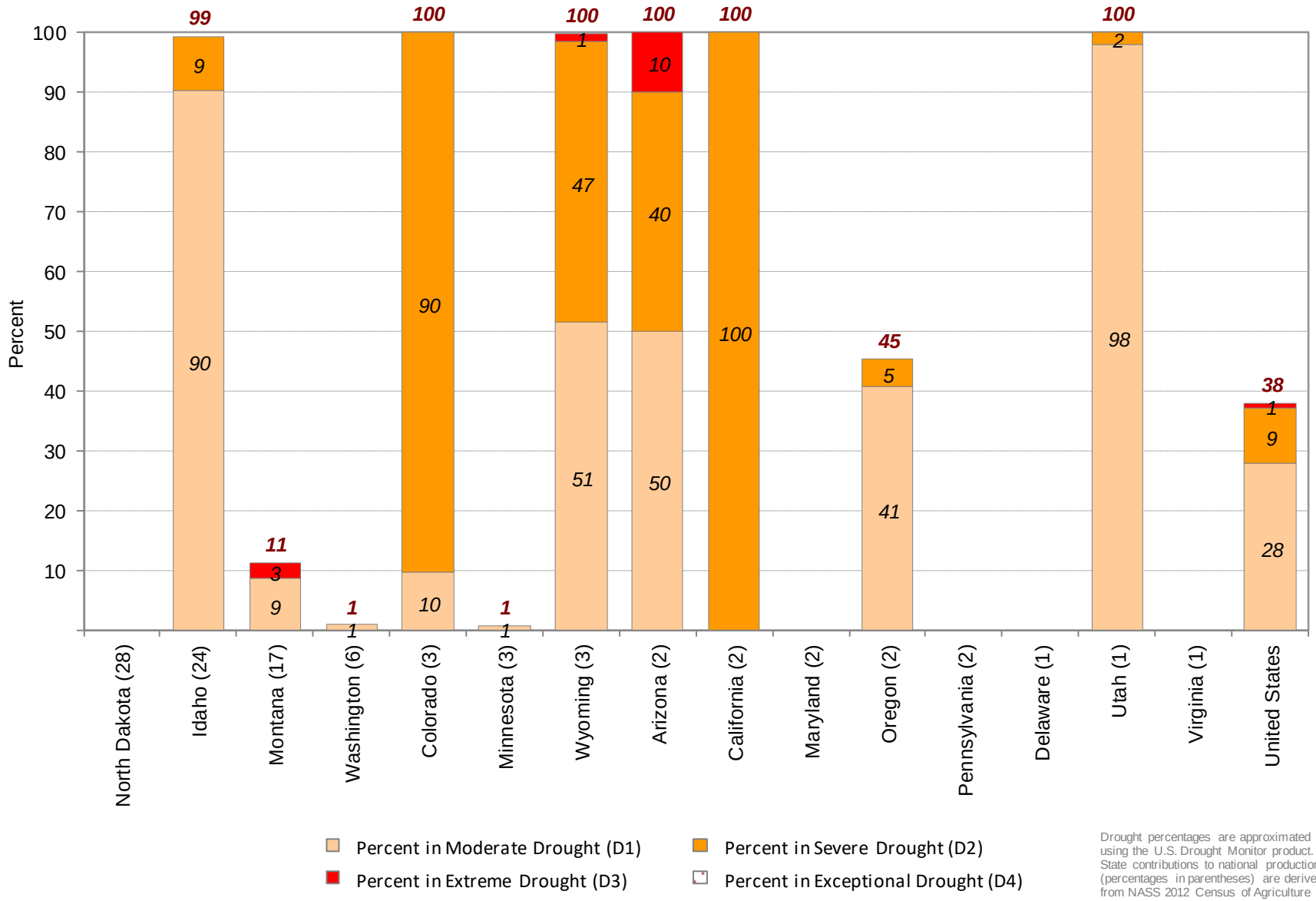


Drought percentages are approximated using the U.S. Drought Monitor product. State contributions to national production (percentages in parentheses) are derived from NASS 2012 Census of Agriculture data.

# Percent of United States Barley Located in Drought

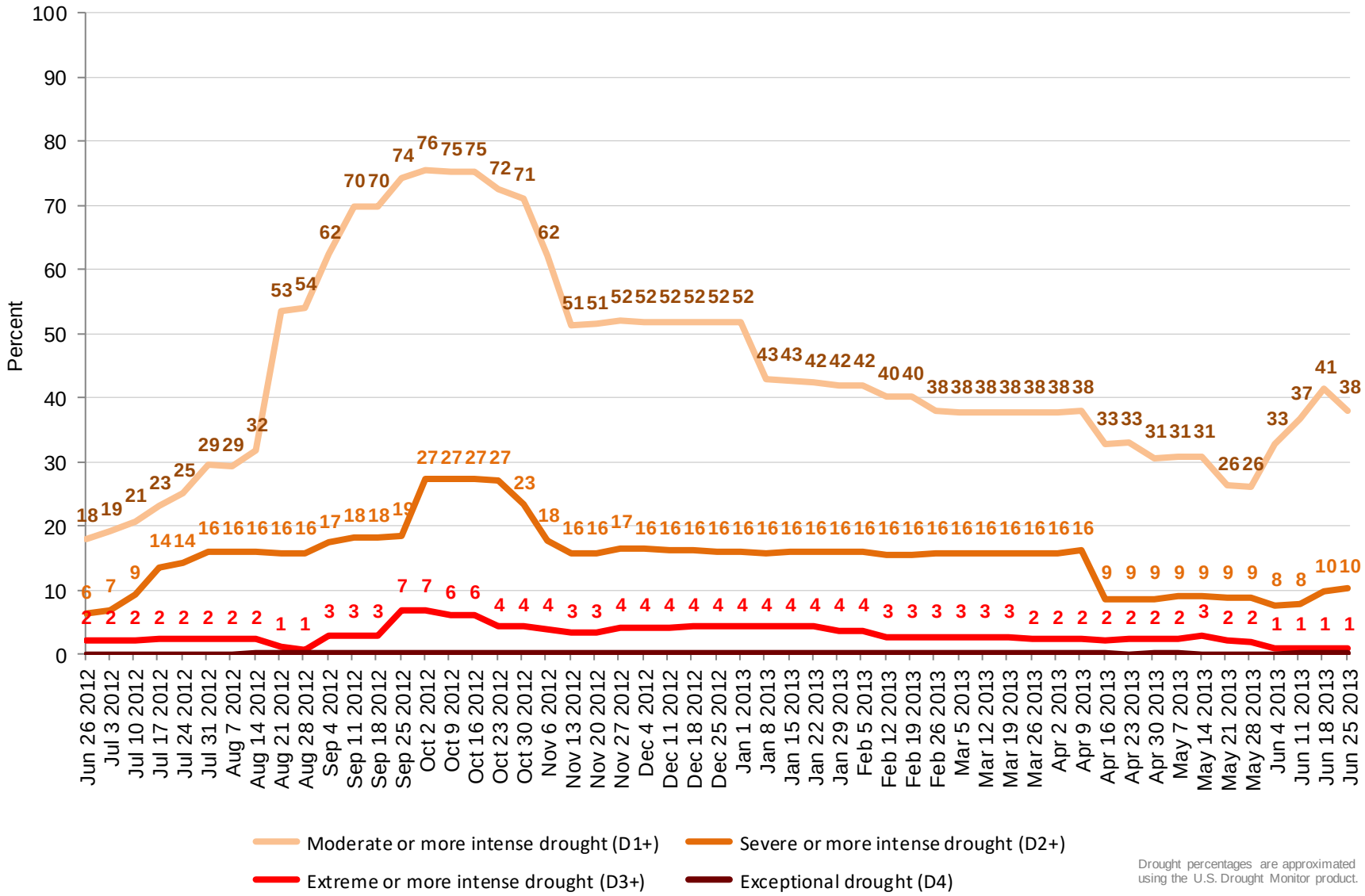


Drought percentages are approximated using the U.S. Drought Monitor product.

United States Department of Agriculture

*This product was prepared by the USDA Office of the Chief Economist (OCE) World Agricultural Outlook Board (WAOB)*

# Corn Areas in Drought

**Reflects June 25, 2013**
**U.S. Drought Monitor data**

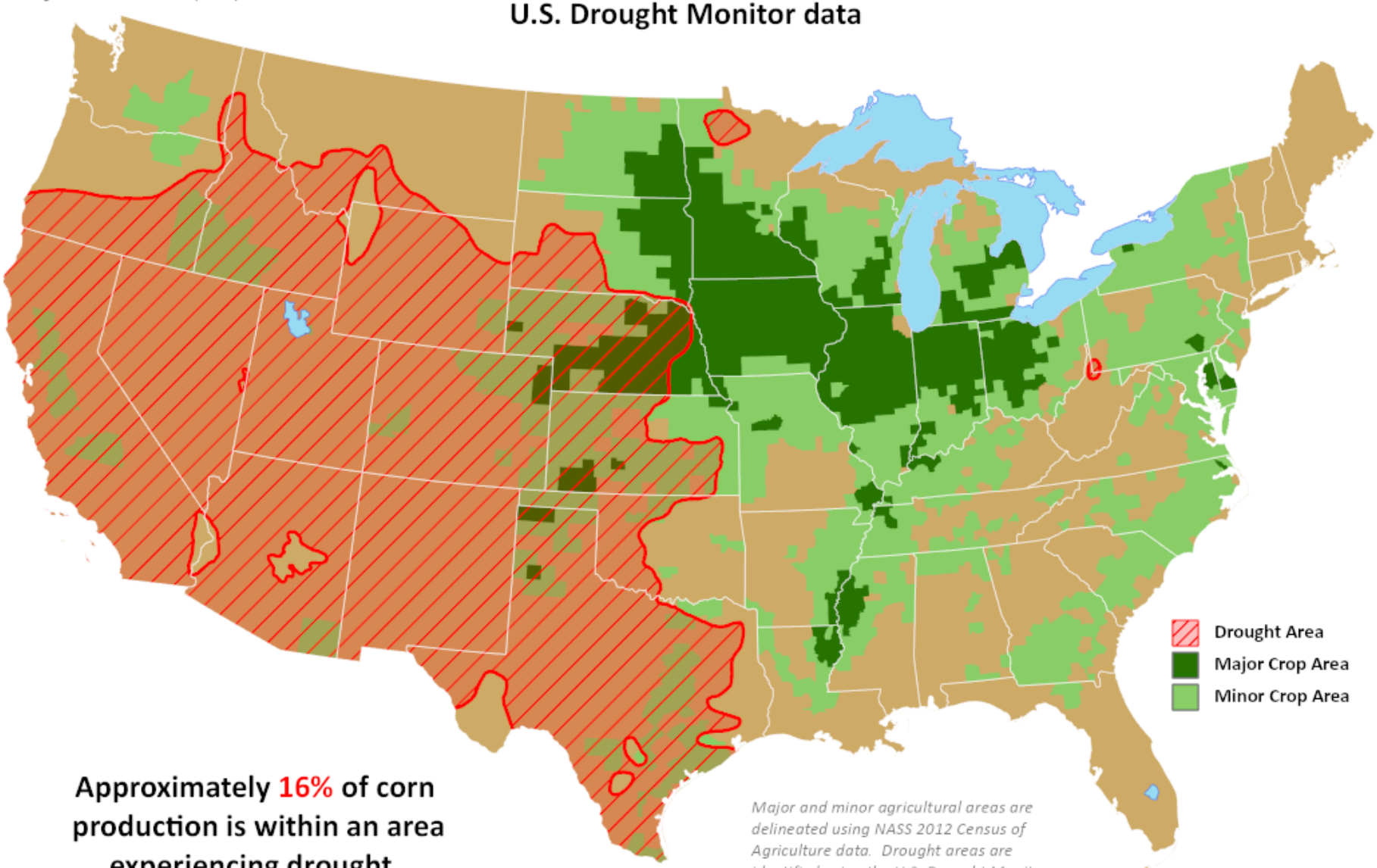


**Approximately 16% of corn production is within an area experiencing drought.**

*Major and minor agricultural areas are delineated using NASS 2012 Census of Agriculture data. Drought areas are identified using the U.S. Drought Monitor product.*

# Percent of Corn Located in Drought

## June 25, 2013

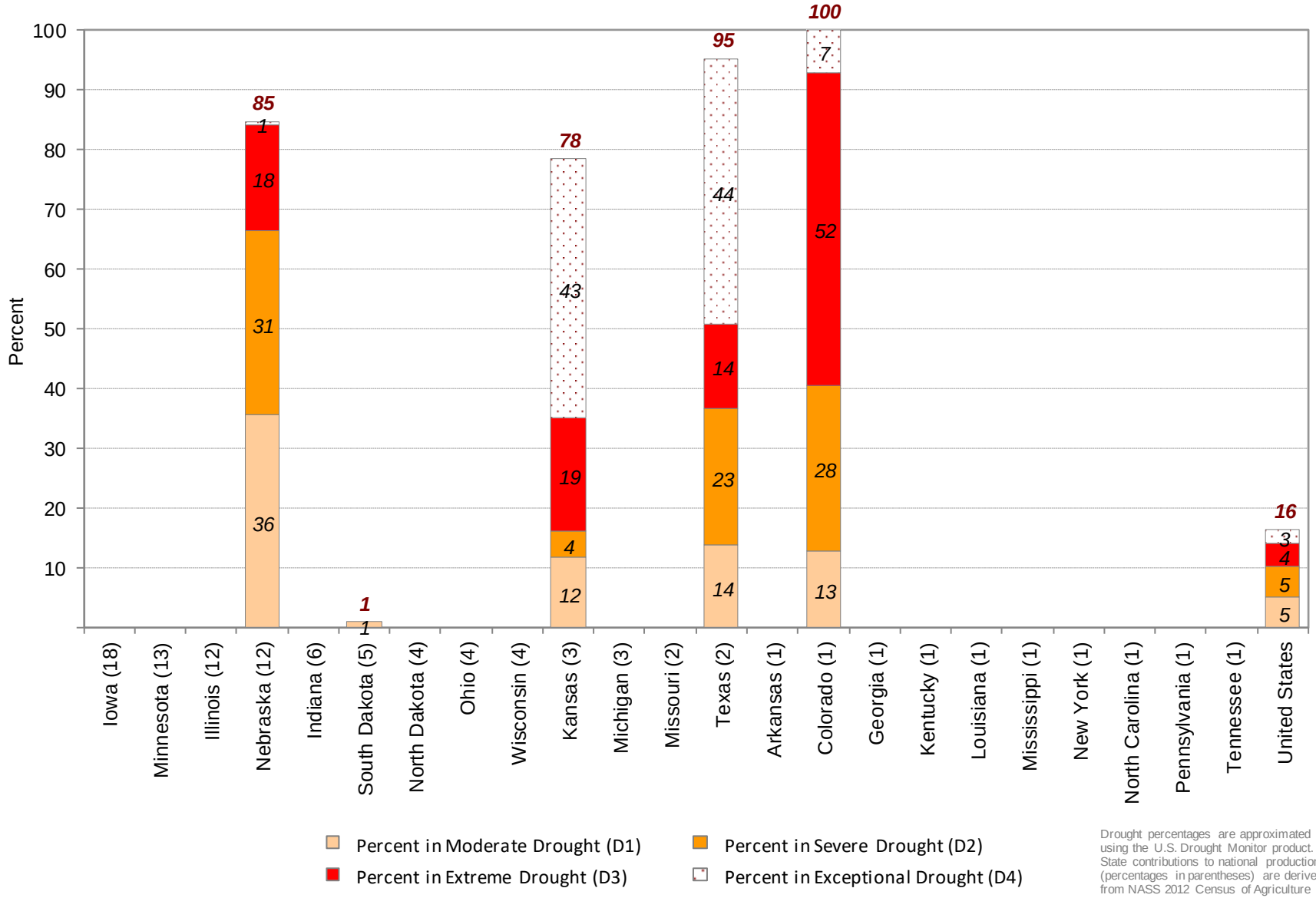


Drought percentages are approximated using the U.S. Drought Monitor product. State contributions to national production (percentages in parentheses) are derived from NASS 2012 Census of Agriculture data.

# Percent of United States Corn Located in Drought

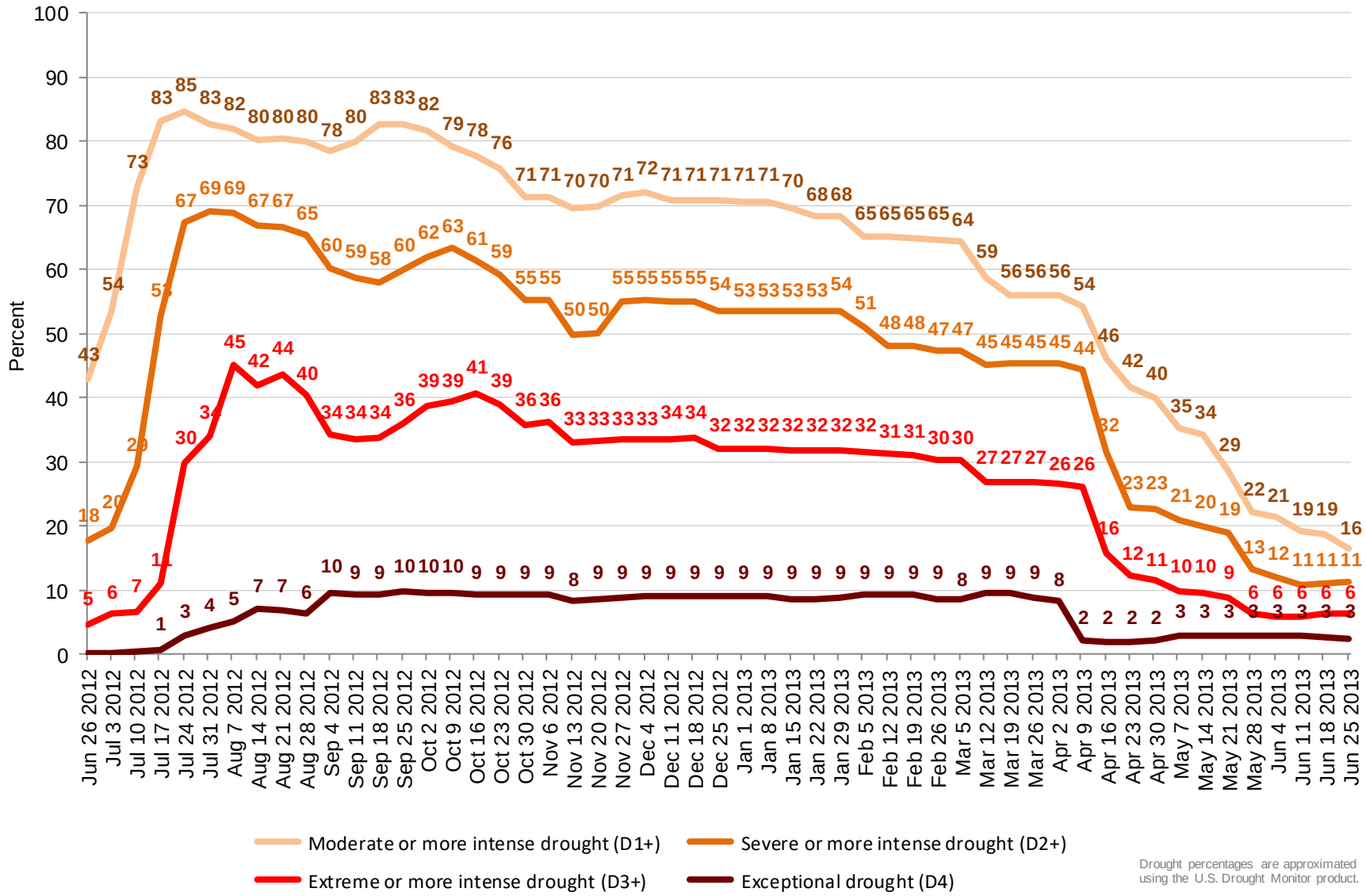


Drought percentages are approximated using the U.S. Drought Monitor product.

United States Department of Agriculture

*This product was prepared by the USDA Office of the Chief Economist (OCE) World Agricultural Outlook Board (WAOB)*

# Cotton Areas in Drought

**Reflects June 25, 2013**
**U.S. Drought Monitor data**

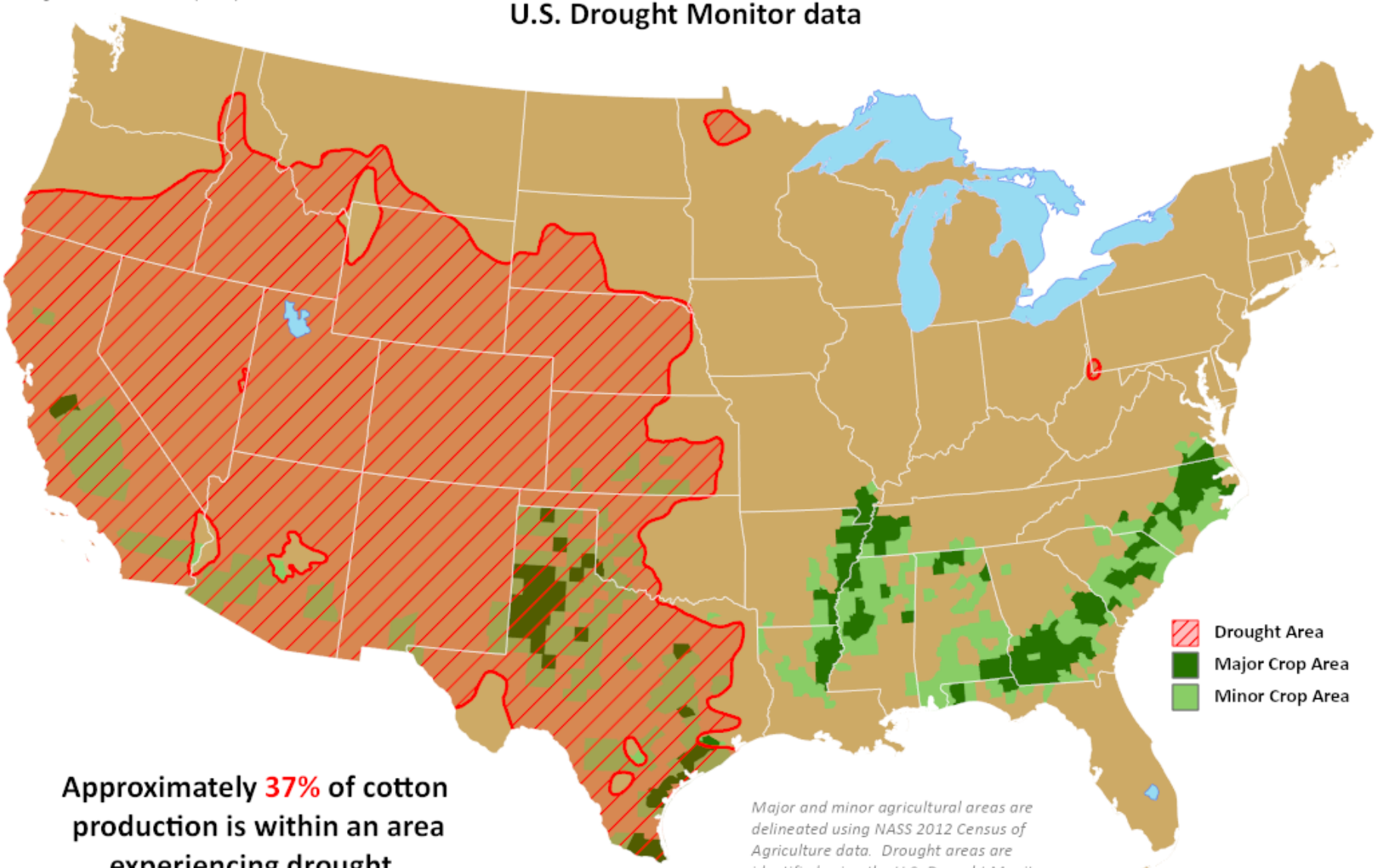


**Approximately 37% of cotton production is within an area experiencing drought.**

*Major and minor agricultural areas are delineated using NASS 2012 Census of Agriculture data. Drought areas are identified using the U.S. Drought Monitor product.*

# Percent of Cotton Located in Drought

## June 25, 2013

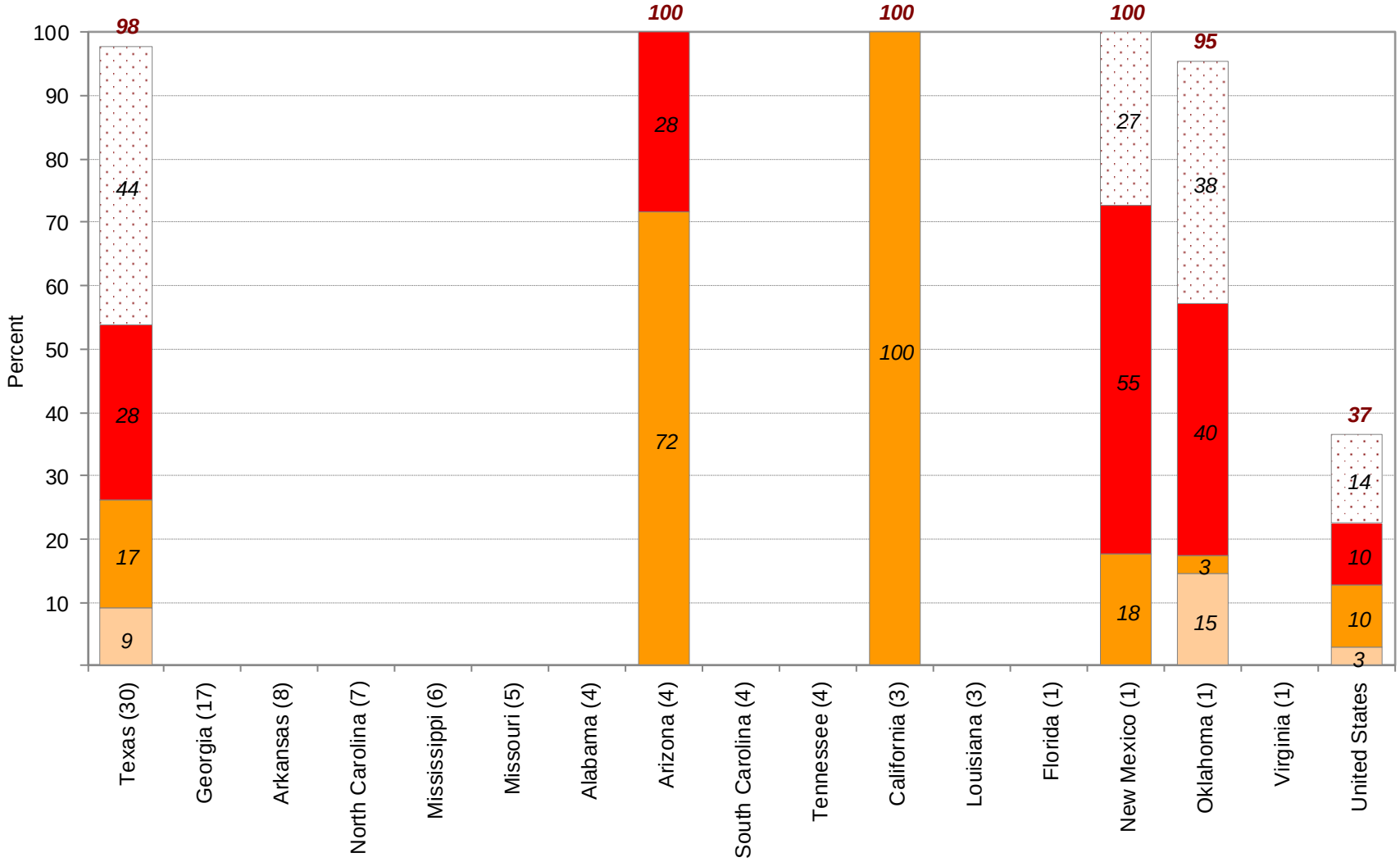


Drought percentages are approximated using the U.S. Drought Monitor product. State contributions to national production (percentages in parentheses) are derived from NASS 2012 Census of Agriculture data.

# Percent of United States Cotton Located in Drought

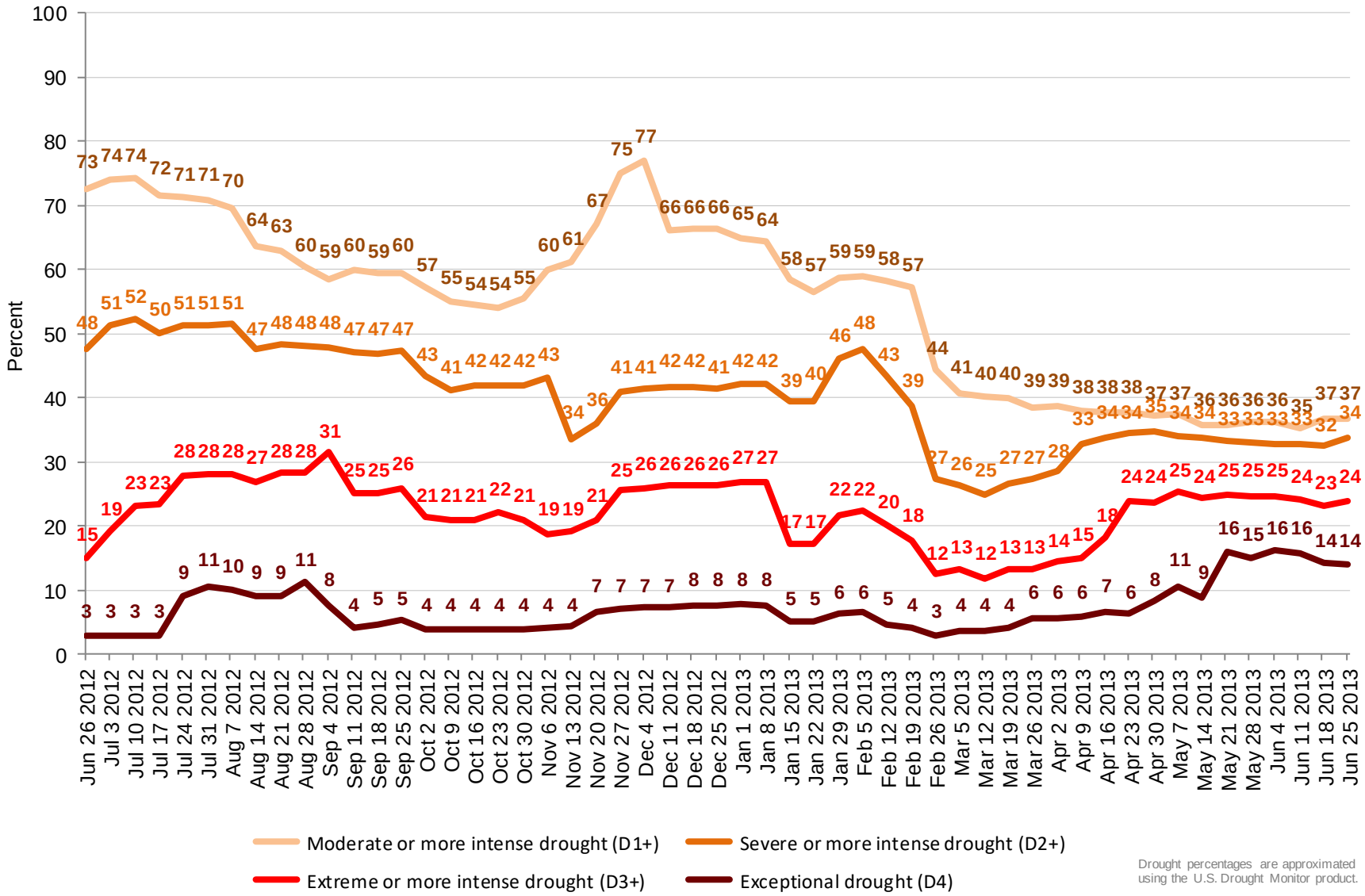


Drought percentages are approximated using the U.S. Drought Monitor product.

United States Department of Agriculture

*This product was prepared by the USDA Office of the Chief Economist (OCE) World Agricultural Outlook Board (WAOB)*

# Peanut Areas in Drought

**Reflects June 25, 2013**
**U.S. Drought Monitor data**

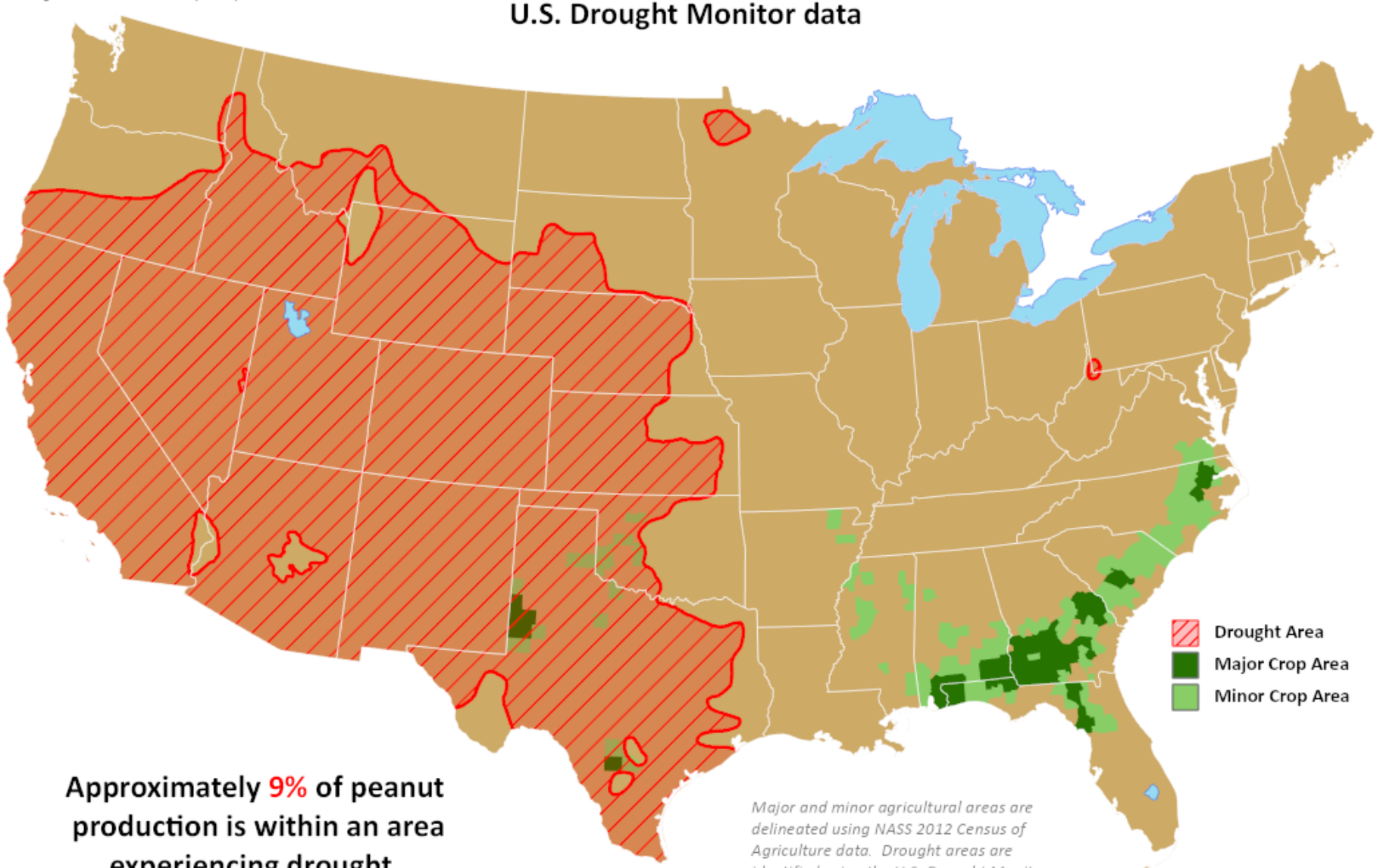


**Approximately 9% of peanut production is within an area experiencing drought.**

*Major and minor agricultural areas are delineated using NASS 2012 Census of Agriculture data. Drought areas are identified using the U.S. Drought Monitor product.*

# Percent of Peanuts Located in Drought

## June 25, 2013

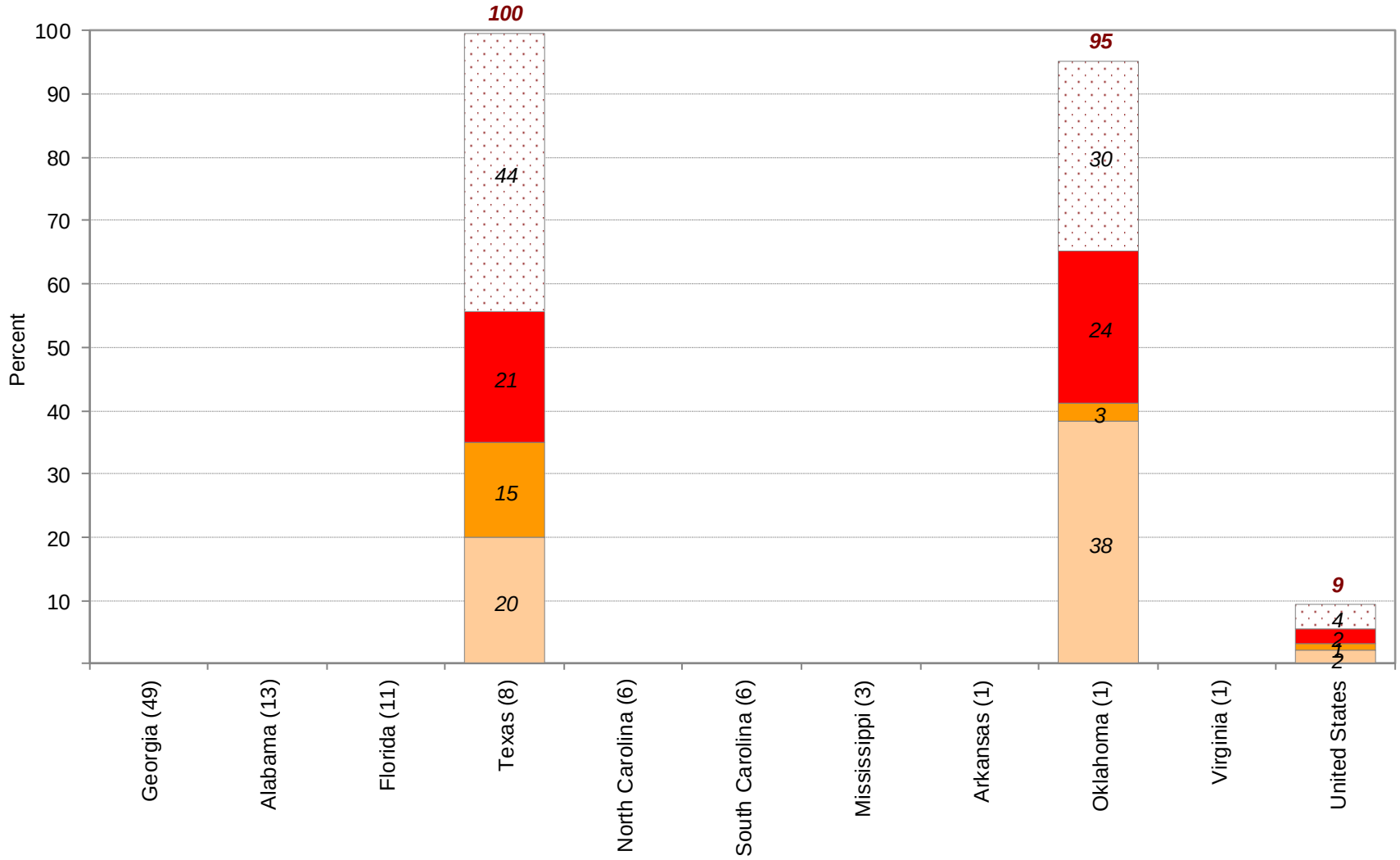


Drought percentages are approximated using the U.S. Drought Monitor product. State contributions to national production (percentages in parentheses) are derived from NASS 2012 Census of Agriculture data.

# Percent of United States Peanuts Located in Drought

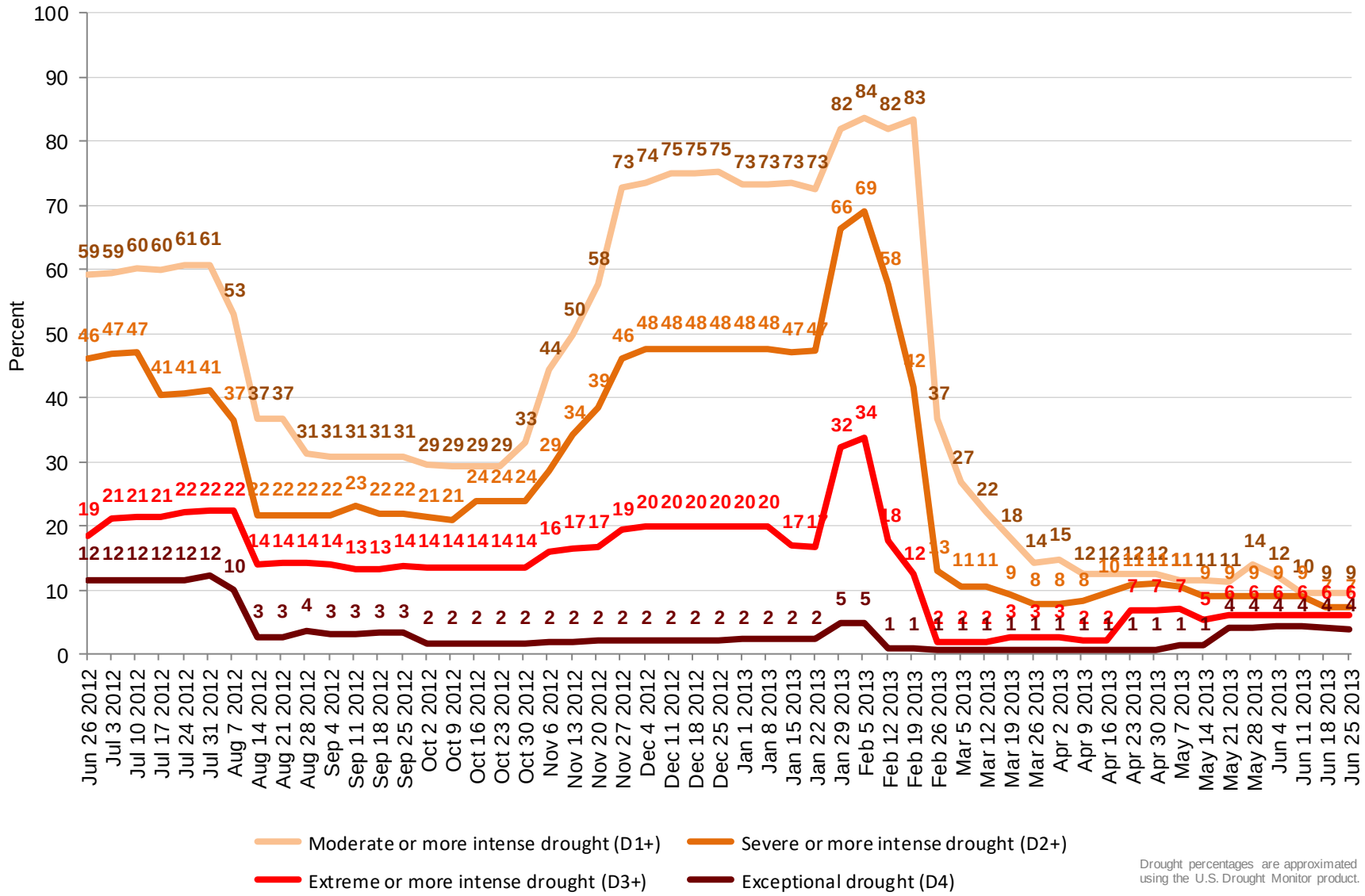


Drought percentages are approximated using the U.S. Drought Monitor product.

United States Department of Agriculture

*This product was prepared by the USDA Office of the Chief Economist (OCE) World Agricultural Outlook Board (WAOB)*

# Rice Areas in Drought

Reflects June 25, 2013
U.S. Drought Monitor data

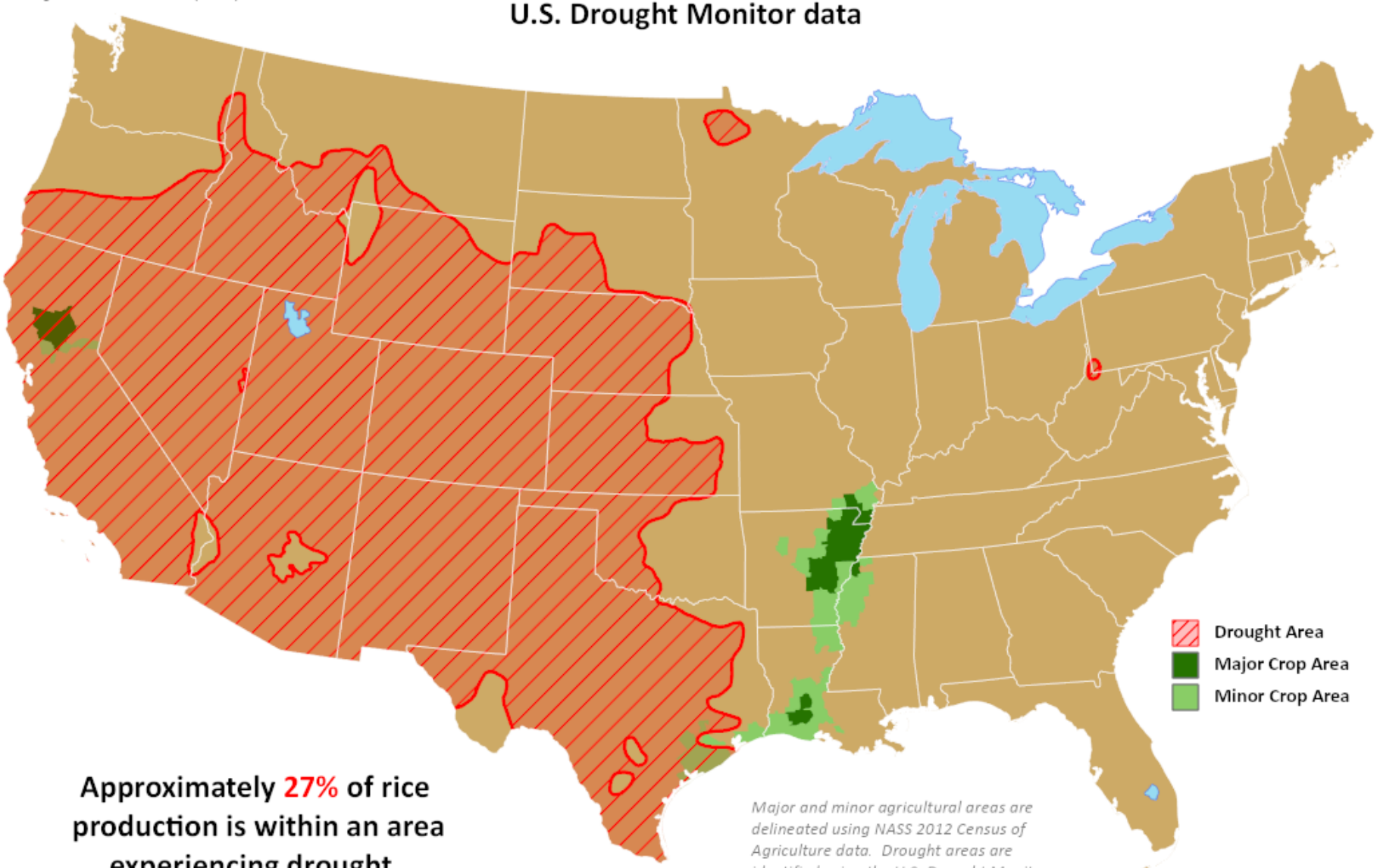


**Approximately 27% of rice production is within an area experiencing drought.**

*Major and minor agricultural areas are delineated using NASS 2012 Census of Agriculture data. Drought areas are identified using the U.S. Drought Monitor product.*

# Percent of Rice Located in Drought

## June 25, 2013

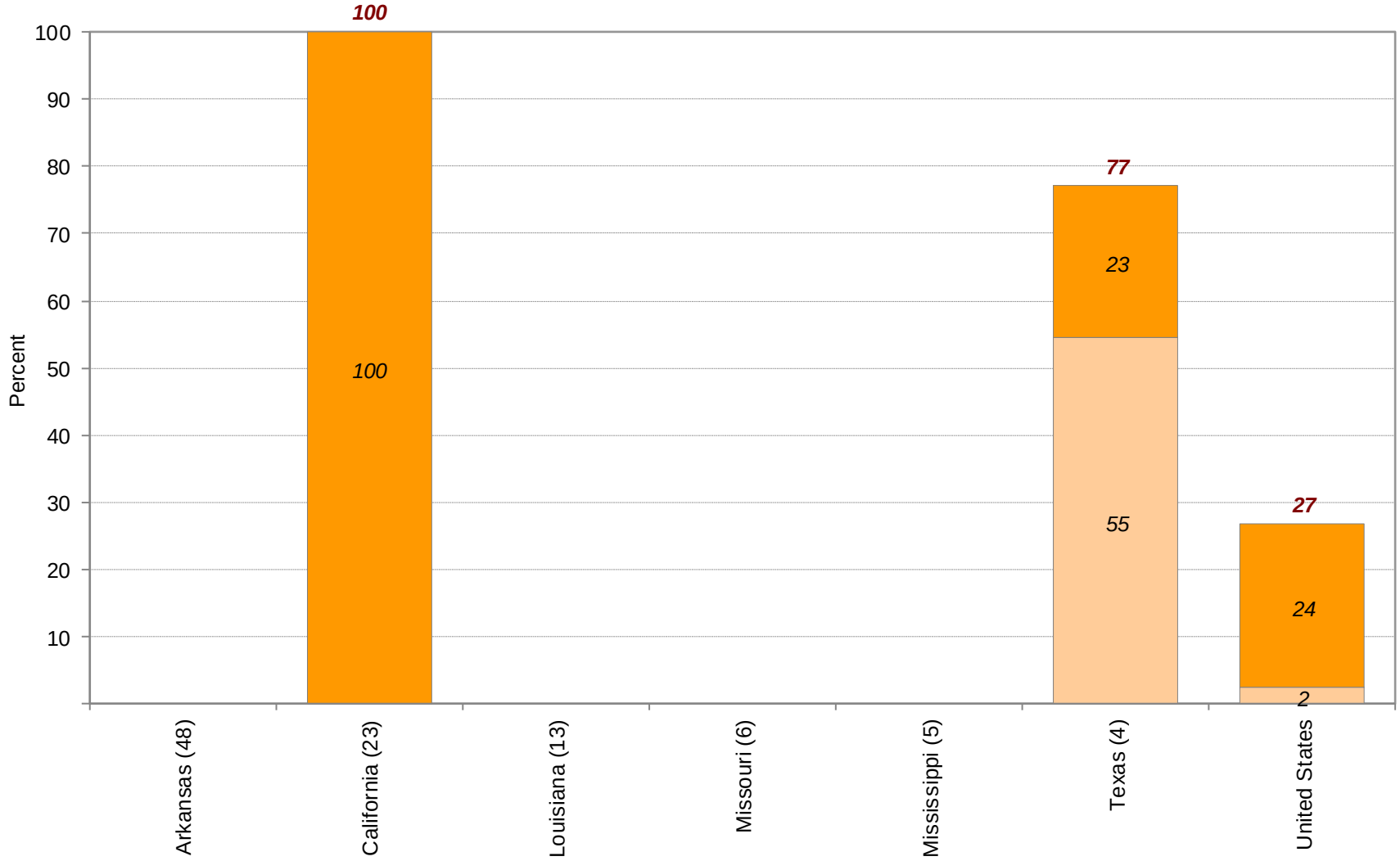


Percent in Moderate Drought (D1)
Percent in Severe Drought (D2)
Percent in Extreme Drought (D3)
Percent in Exceptional Drought (D4)

Drought percentages are approximated using the U.S. Drought Monitor product. State contributions to national production (percentages in parentheses) are derived from NASS 2012 Census of Agriculture data.

# Percent of United States Rice Located in Drought

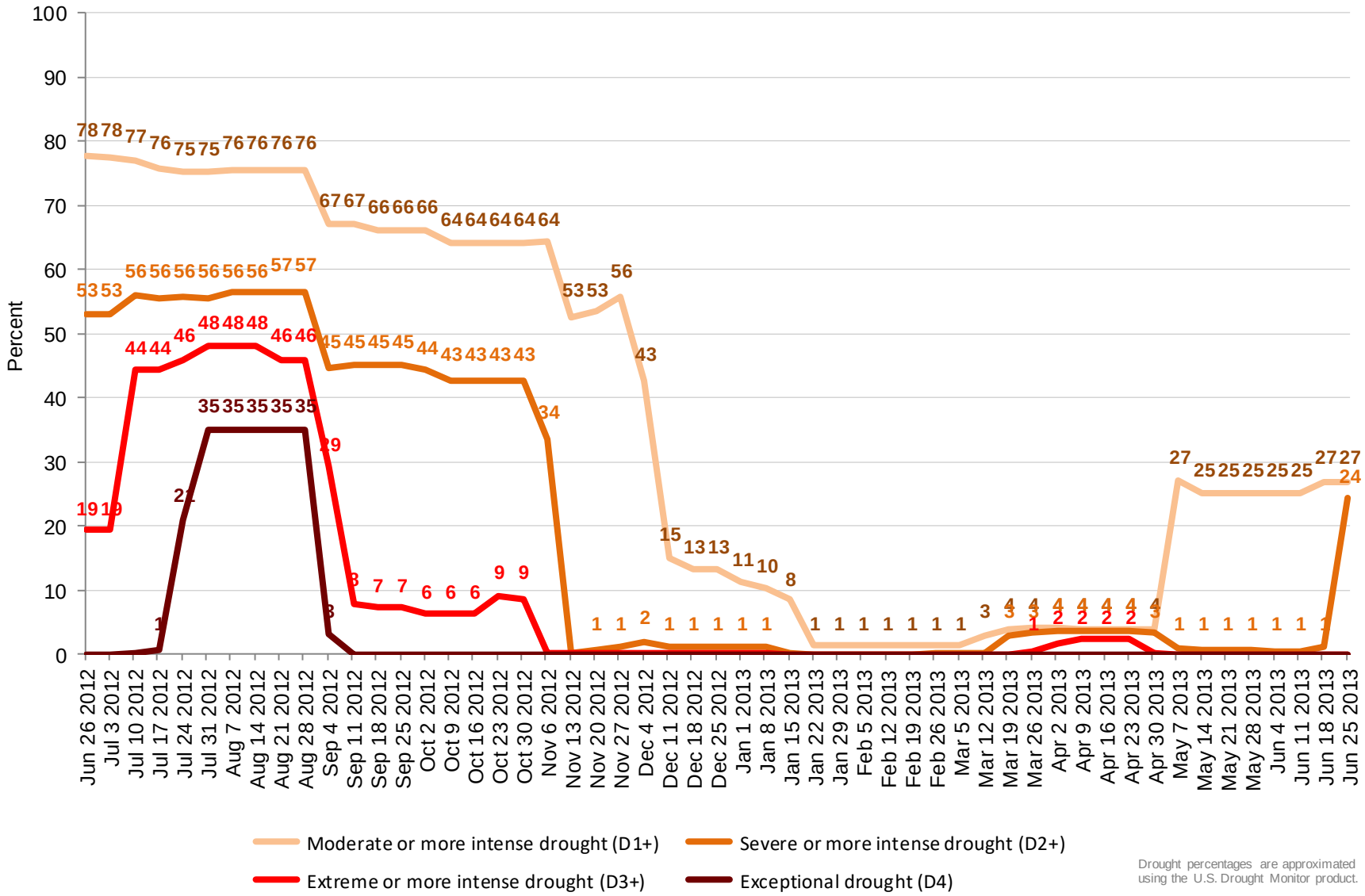


Drought percentages are approximated using the U.S. Drought Monitor product.

United States Department of Agriculture

*This product was prepared by the USDA Office of the Chief Economist (OCE) World Agricultural Outlook Board (WAOB)*

# Sorghum Areas in Drought

**Reflects June 25, 2013**
**U.S. Drought Monitor data**

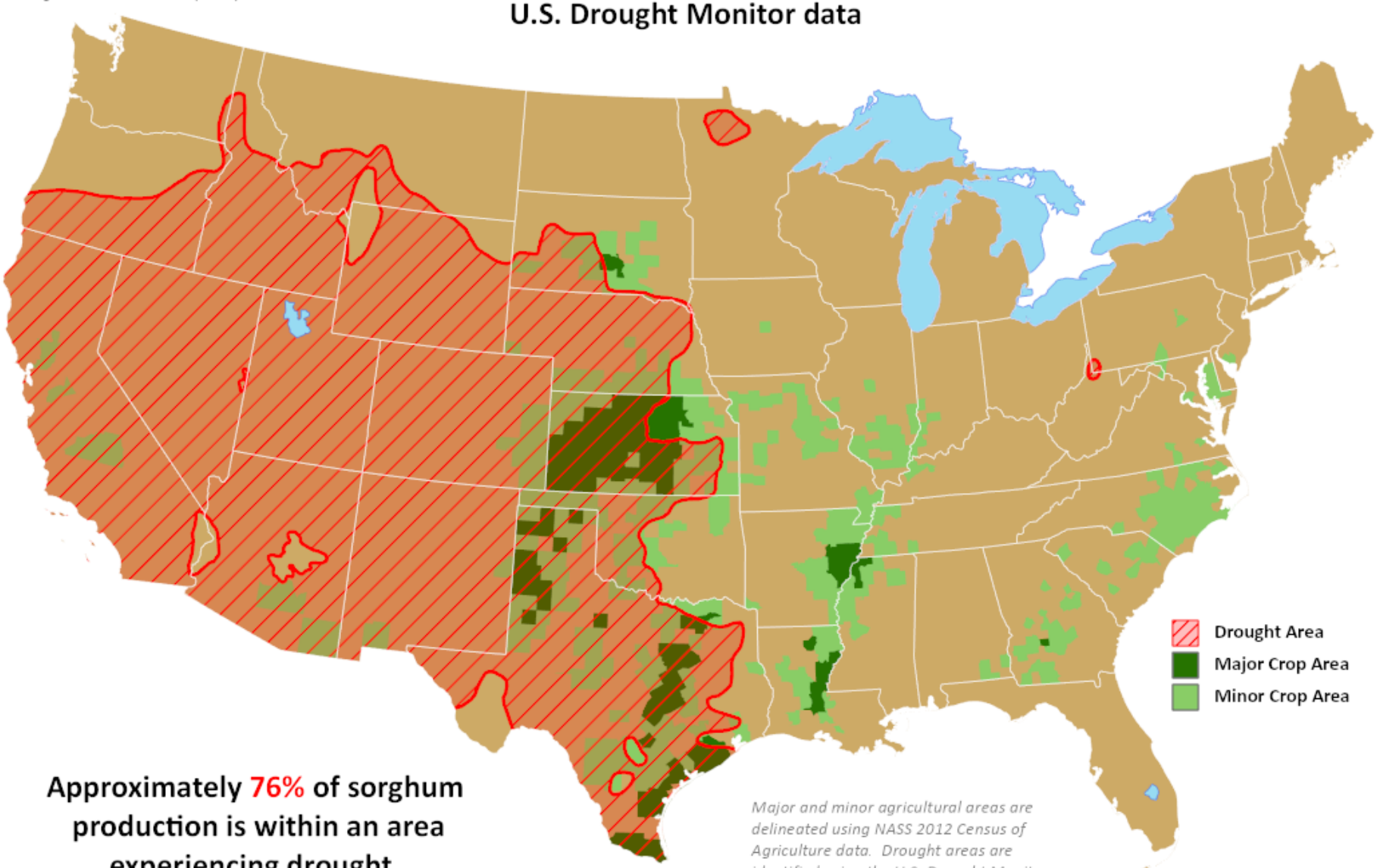


**Approximately 76% of sorghum production is within an area experiencing drought.**

*Major and minor agricultural areas are delineated using NASS 2012 Census of Agriculture data. Drought areas are identified using the U.S. Drought Monitor product.*

# Percent of Sorghum Located in Drought

## June 25, 2013

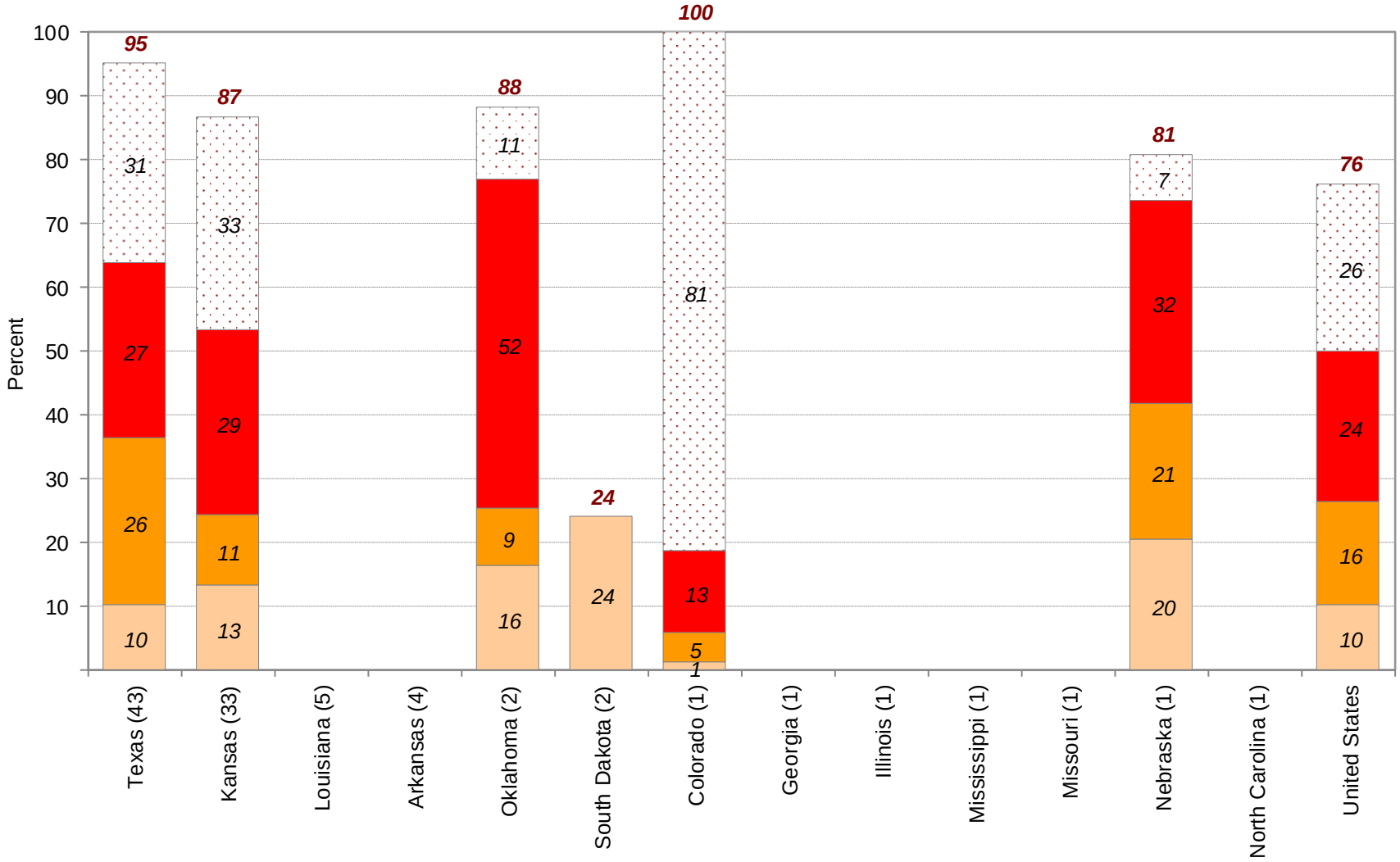


Drought percentages are approximated using the U.S. Drought Monitor product. State contributions to national production (percentages in parentheses) are derived from NASS 2012 Census of Agriculture data.

# Percent of United States Sorghum Located in Drought

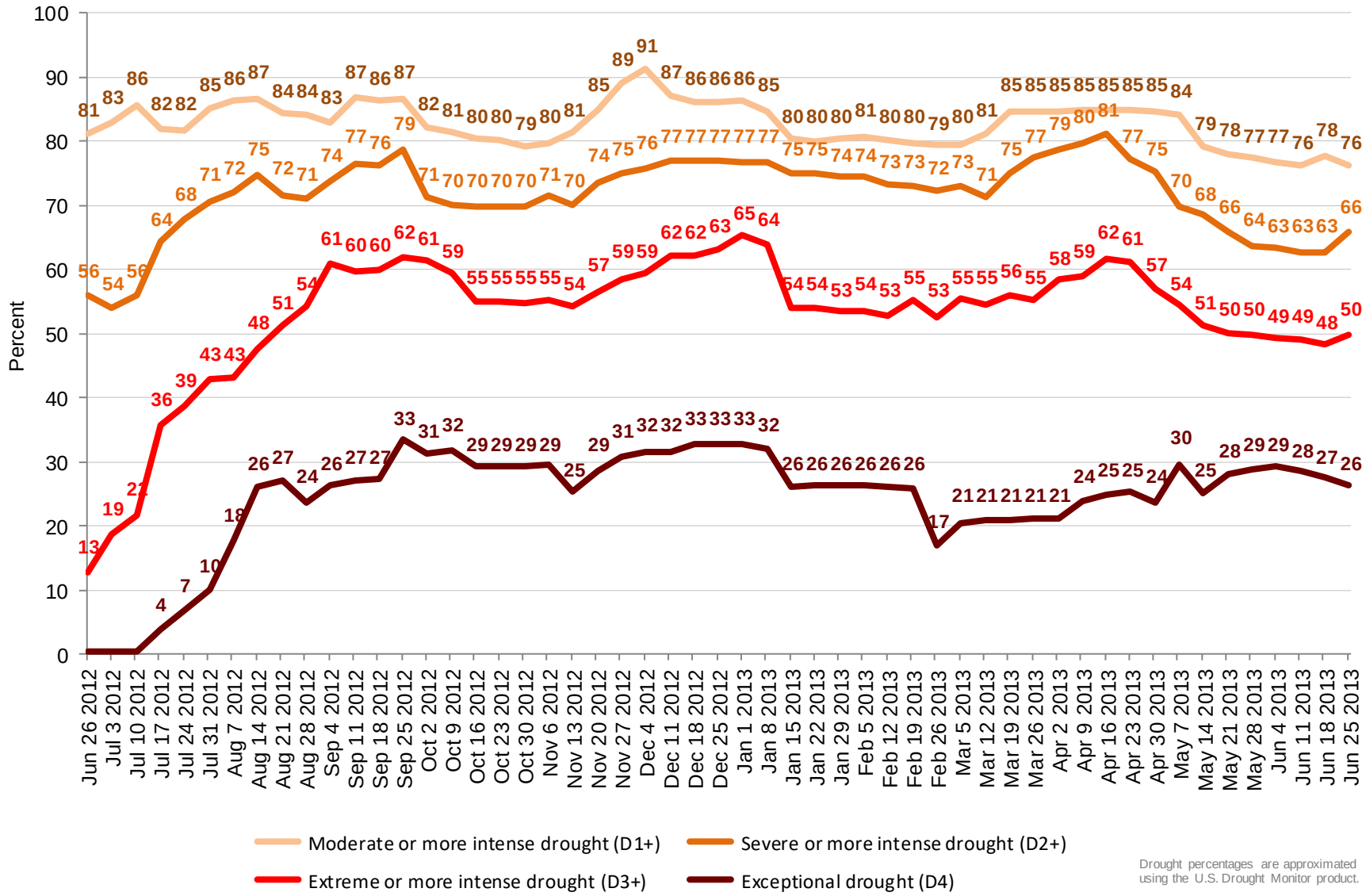


Drought percentages are approximated using the U.S. Drought Monitor product.

United States Department of Agriculture

*This product was prepared by the USDA Office of the Chief Economist (OCE) World Agricultural Outlook Board (WAOB)*

# Soybean Areas in Drought

**Reflects June 25, 2013**
**U.S. Drought Monitor data**

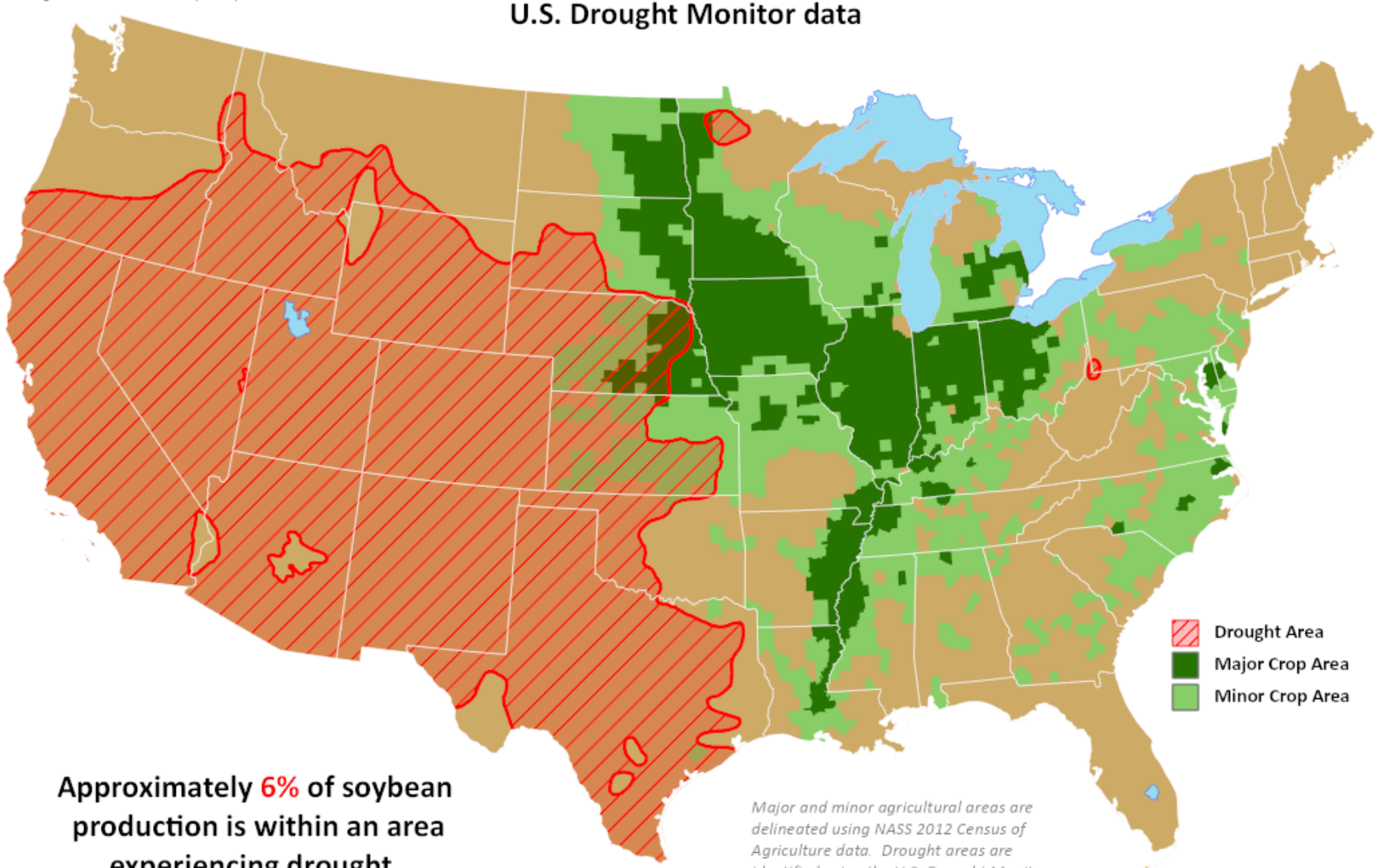


**Approximately 6% of soybean production is within an area experiencing drought.**

*Major and minor agricultural areas are delineated using NASS 2012 Census of Agriculture data. Drought areas are identified using the U.S. Drought Monitor product.*

# Percent of Soybeans Located in Drought

## June 25, 2013

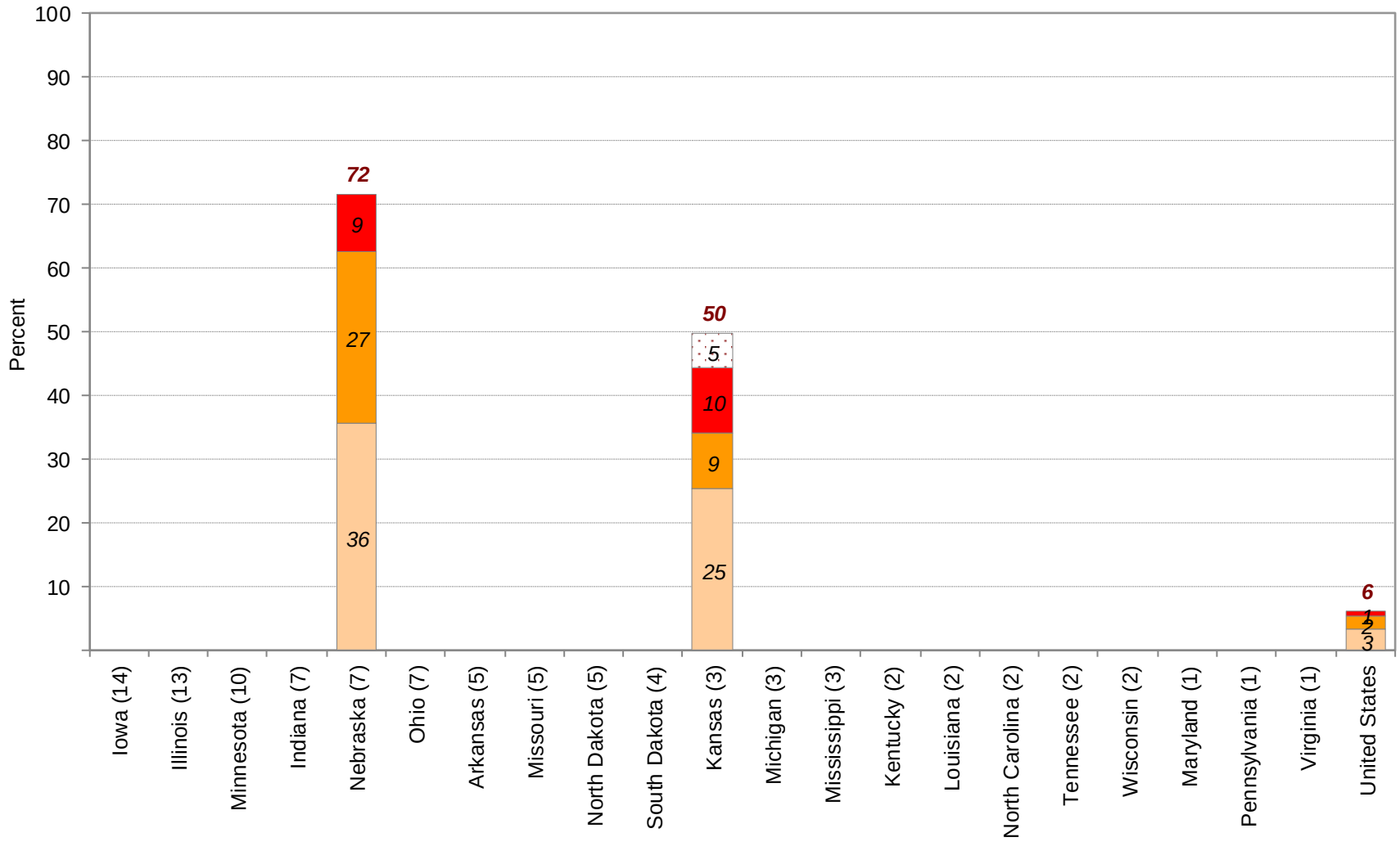


Drought percentages are approximated using the U.S. Drought Monitor product. State contributions to national production (percentages in parentheses) are derived from NASS 2012 Census of Agriculture data.

# Percent of United States Soybeans Located in Drought

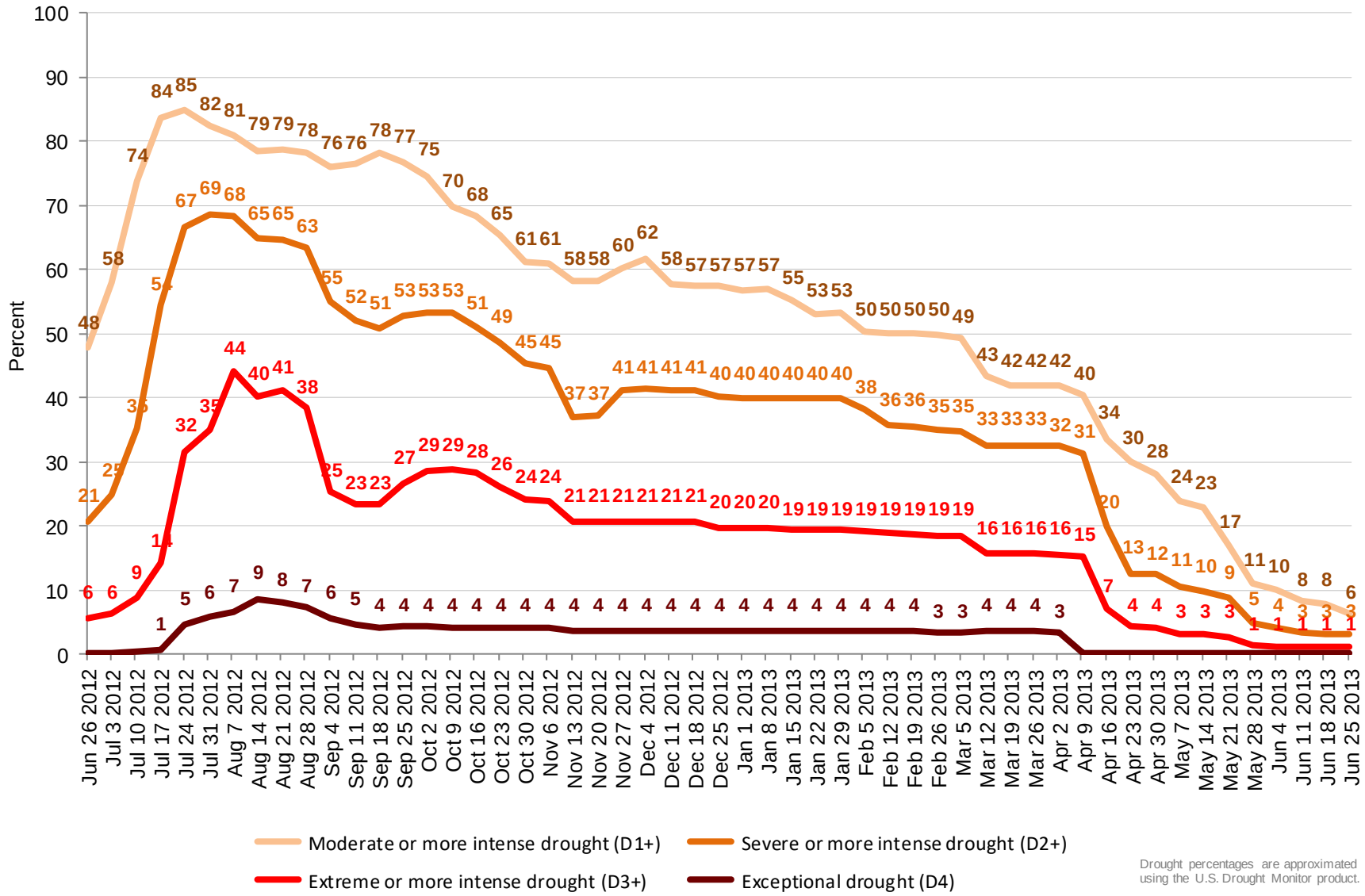


Drought percentages are approximated using the U.S. Drought Monitor product.

United States Department of Agriculture

*This product was prepared by the USDA Office of the Chief Economist (OCE) World Agricultural Outlook Board (WAOB)*

# Sunflower Areas in Drought

**Reflects June 25, 2013**
**U.S. Drought Monitor data**

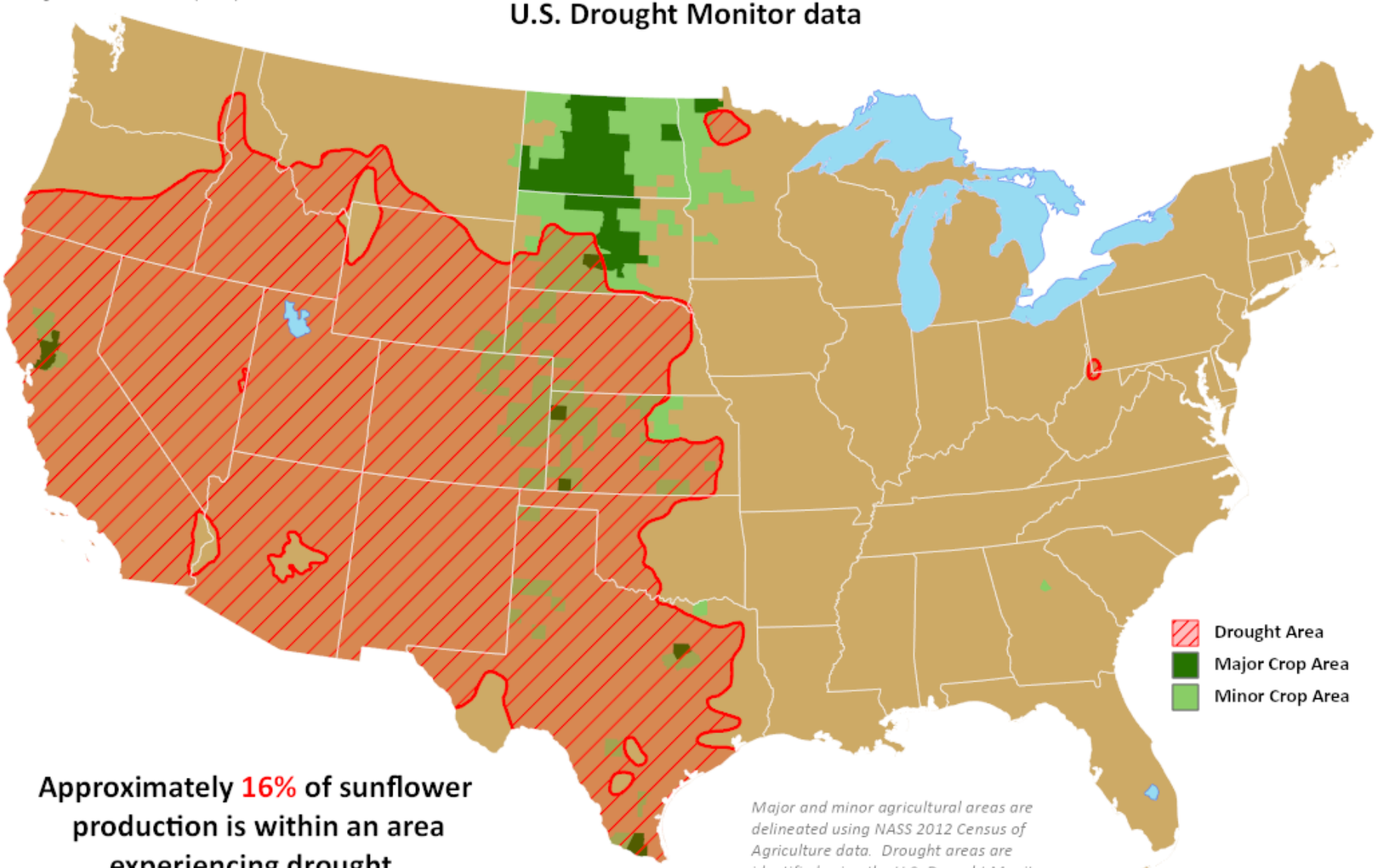


**Approximately 16% of sunflower production is within an area experiencing drought.**

*Major and minor agricultural areas are delineated using NASS 2012 Census of Agriculture data. Drought areas are identified using the U.S. Drought Monitor product.*

# Percent of Sunflowers Located in Drought

## June 25, 2013

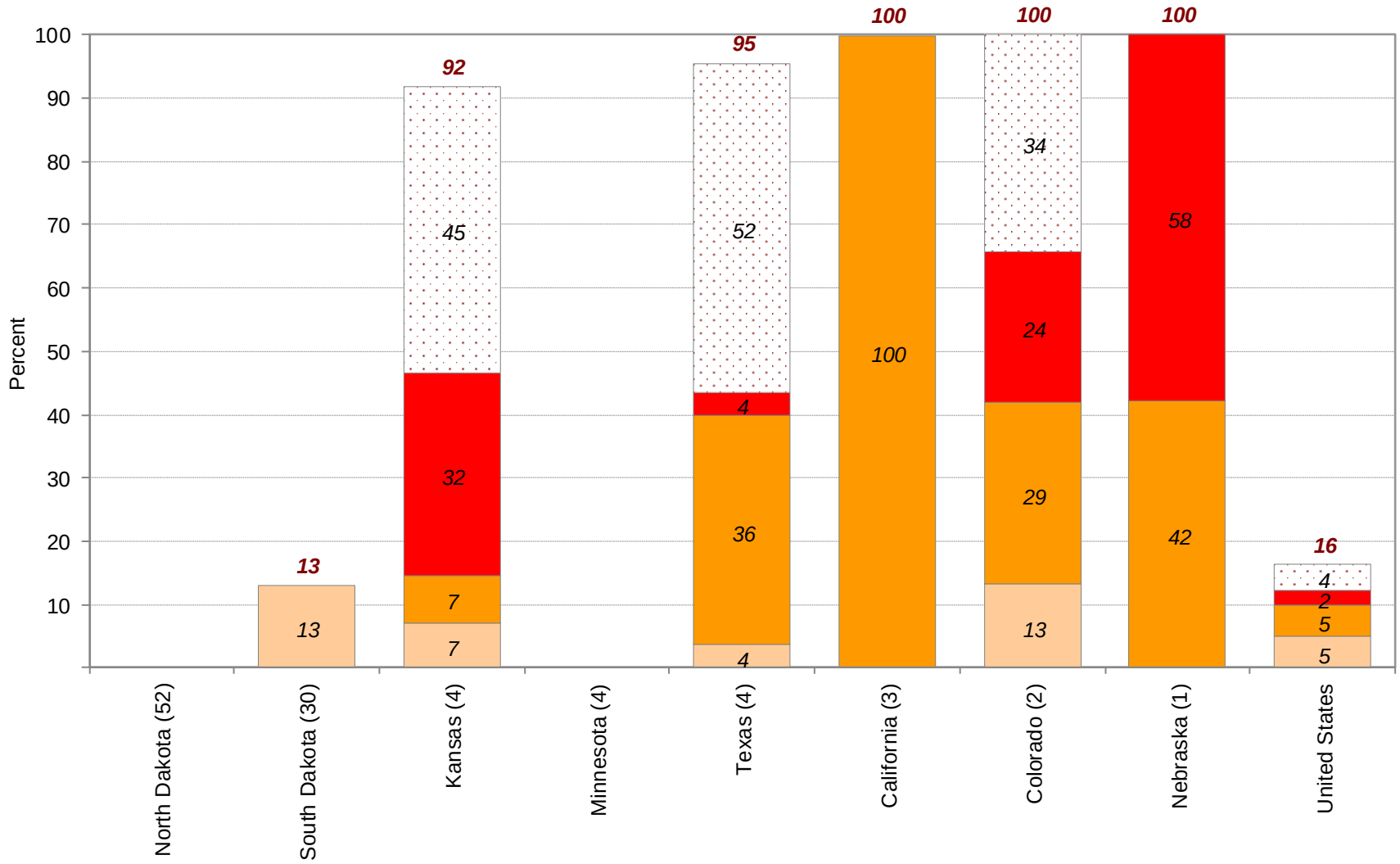


Drought percentages are approximated using the U.S. Drought Monitor product. State contributions to national production (percentages in parentheses) are derived from NASS 2012 Census of Agriculture data.

# Percent of United States Sunflowers Located in Drought

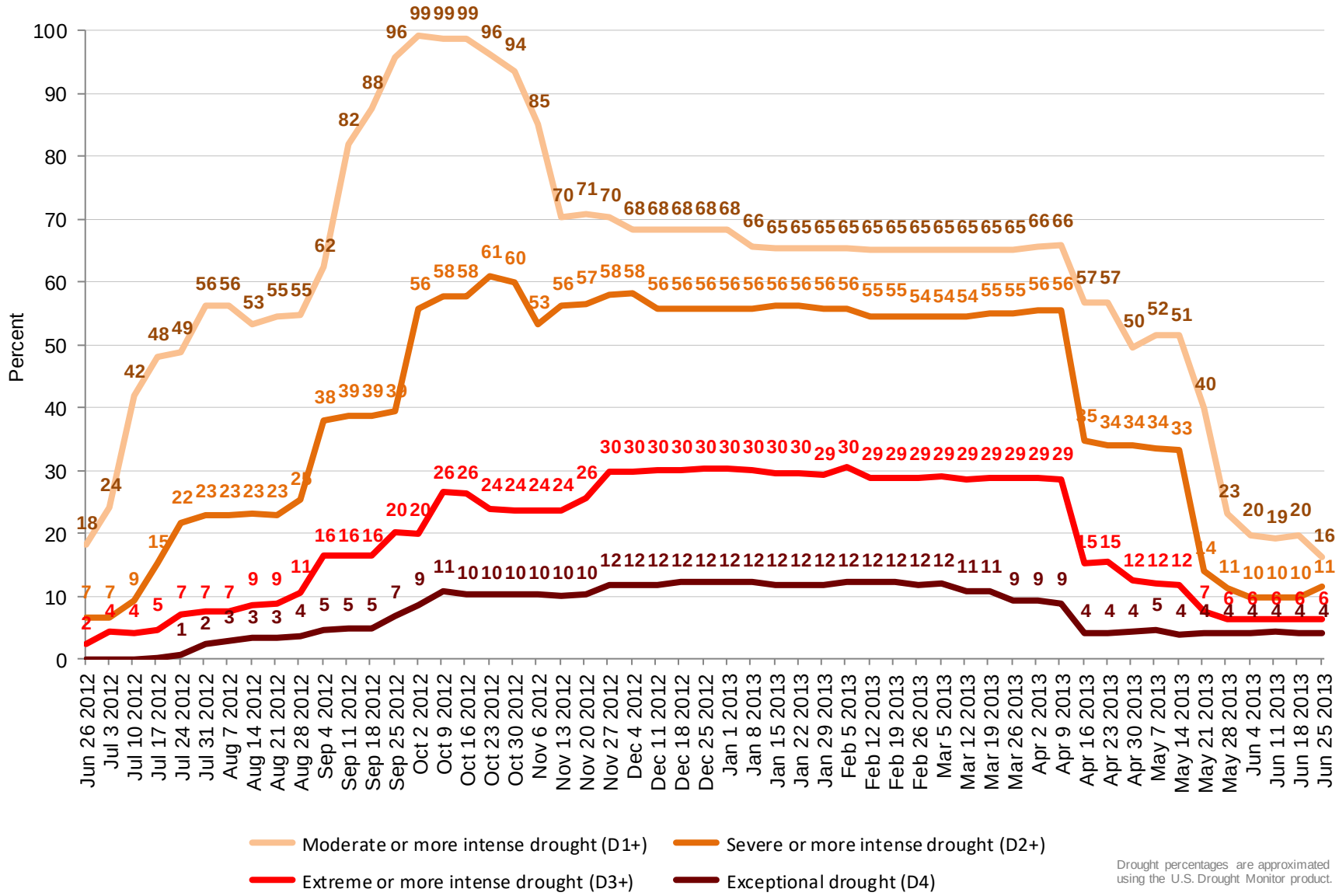


Drought percentages are approximated using the U.S. Drought Monitor product.

United States Department of Agriculture

*This product was prepared by the USDA Office of the Chief Economist (OCE) World Agricultural Outlook Board (WAOB)*

# Durum Wheat Areas in Drought

**Reflects June 25, 2013**
**U.S. Drought Monitor data**

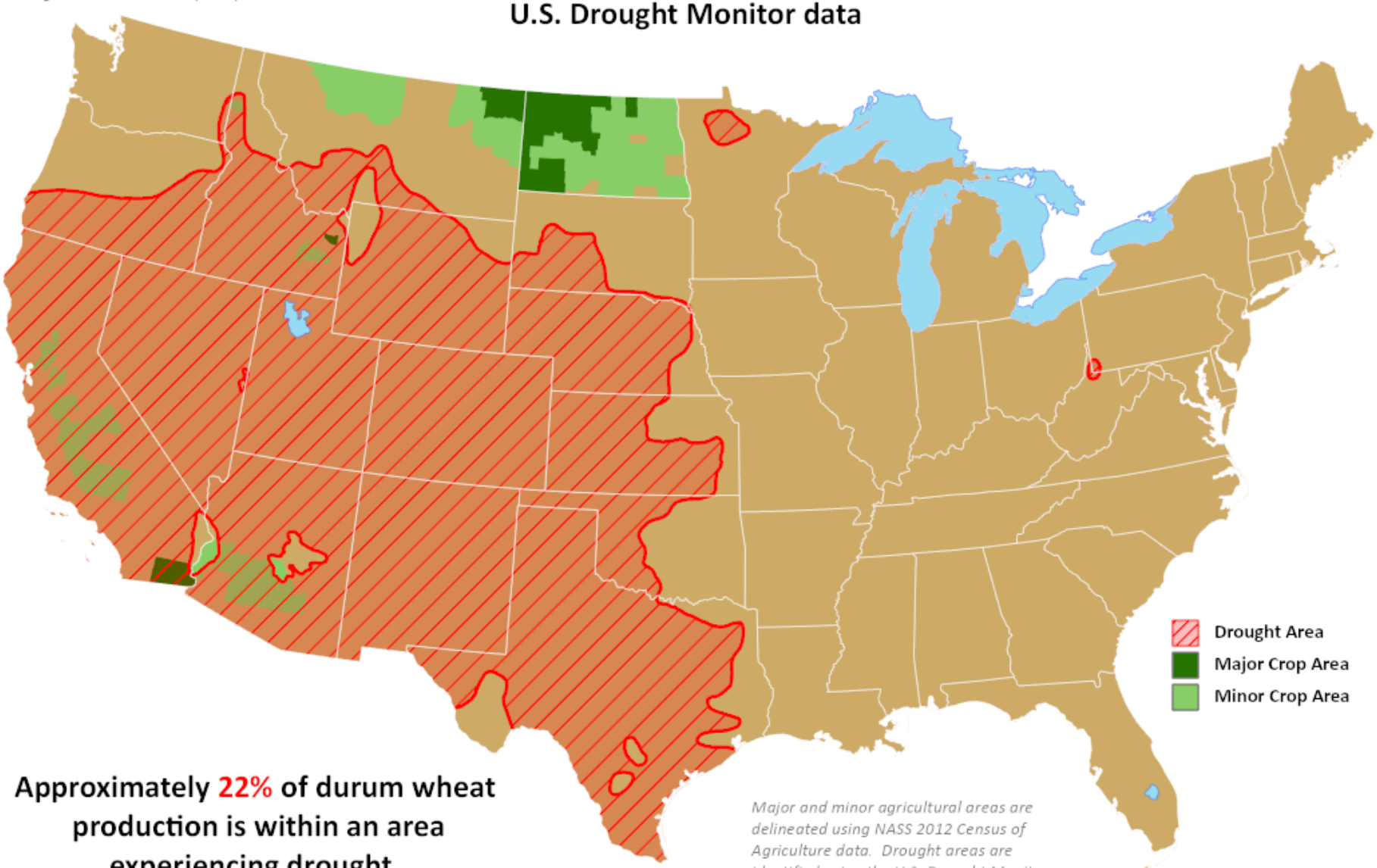


**Approximately 22% of durum wheat production is within an area experiencing drought.**

*Major and minor agricultural areas are delineated using NASS 2012 Census of Agriculture data. Drought areas are identified using the U.S. Drought Monitor product.*

# Percent of Durum Wheat Located in Drought

## June 25, 2013

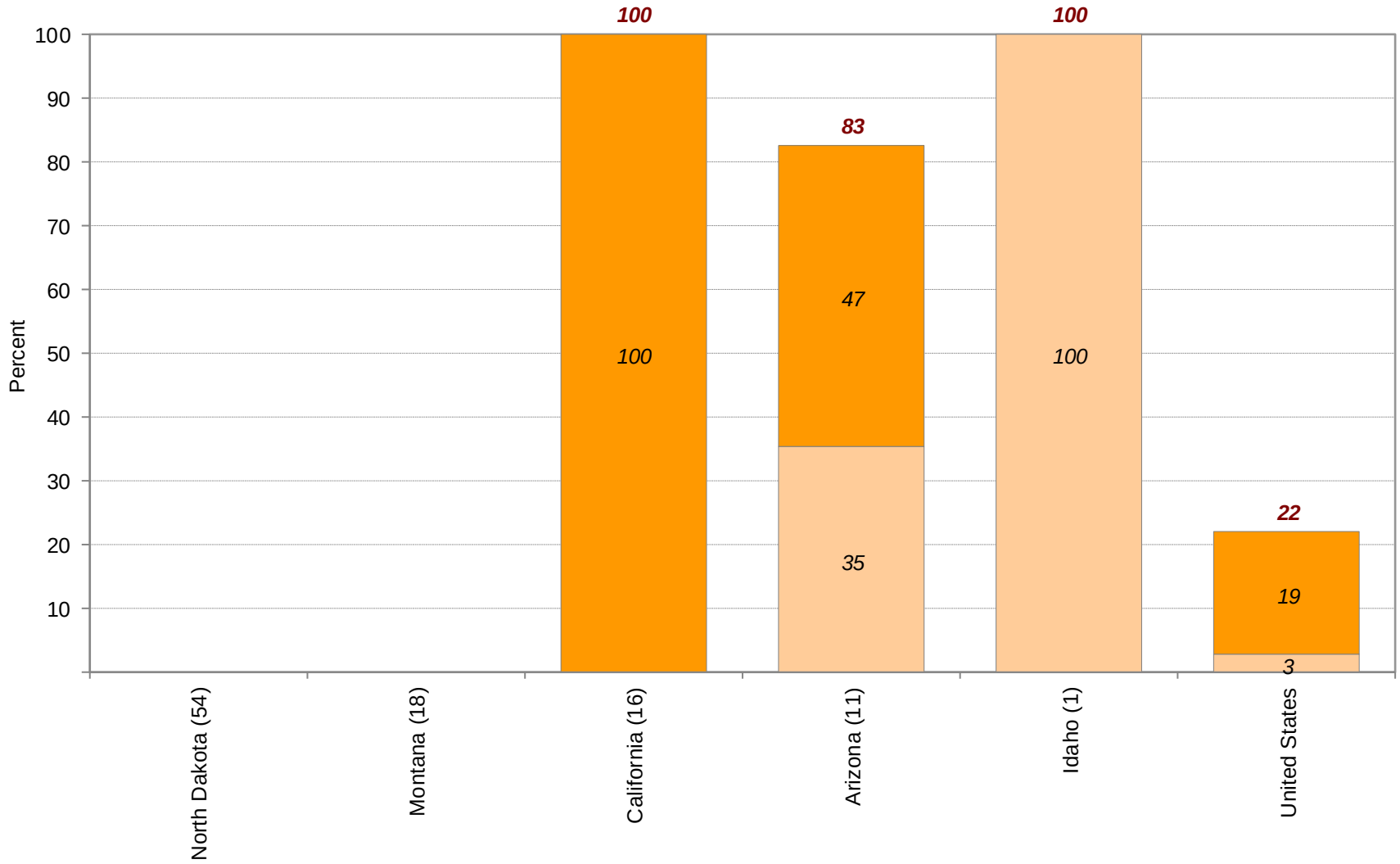


Percent in Moderate Drought (D1)
Percent in Severe Drought (D2)
Percent in Extreme Drought (D3)
Percent in Exceptional Drought (D4)

Drought percentages are approximated using the U.S. Drought Monitor product. State contributions to national production (percentages in parentheses) are derived from NASS 2012 Census of Agriculture data.

# Percent of United States Durum Wheat Located in Drought

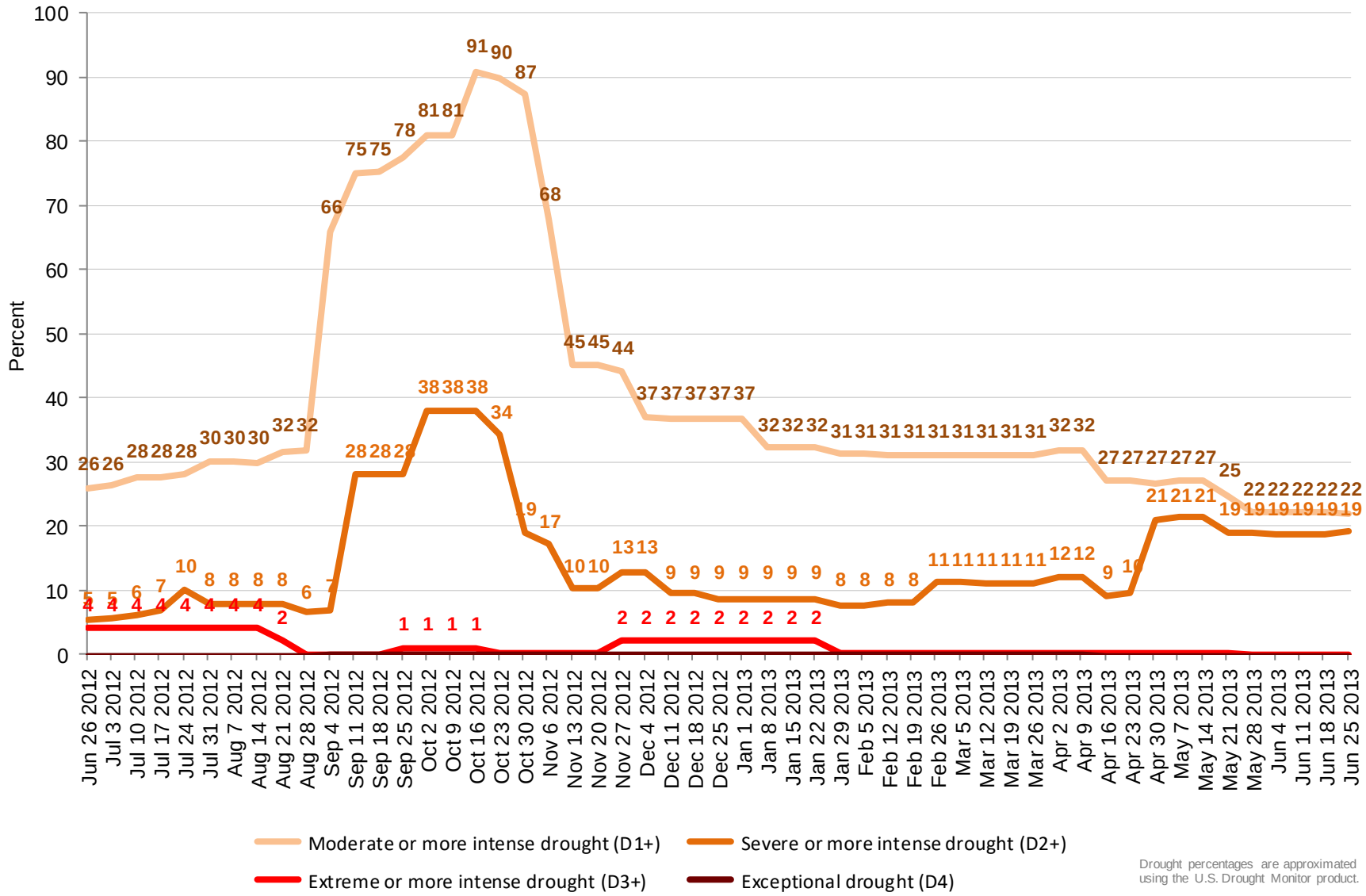


Drought percentages are approximated using the U.S. Drought Monitor product.

United States Department of Agriculture

*This product was prepared by the USDA Office of the Chief Economist (OCE) World Agricultural Outlook Board (WAOB)*

# Spring Wheat Areas in Drought

**Reflects June 25, 2013**
**U.S. Drought Monitor data**

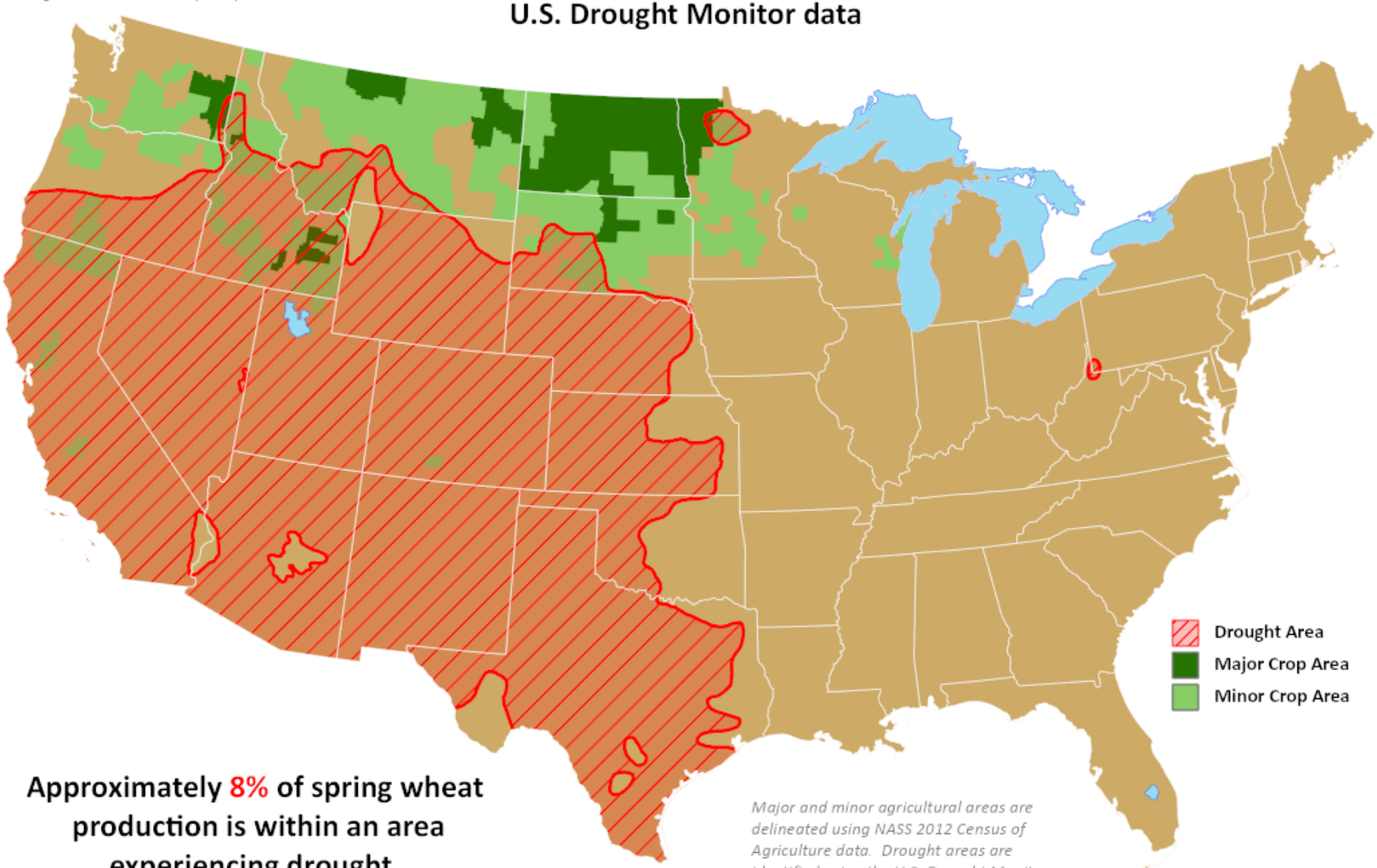


**Approximately 8% of spring wheat production is within an area experiencing drought.**

*Major and minor agricultural areas are delineated using NASS 2012 Census of Agriculture data. Drought areas are identified using the U.S. Drought Monitor product.*

# Percent of Spring Wheat Located in Drought

**June 25, 2013**

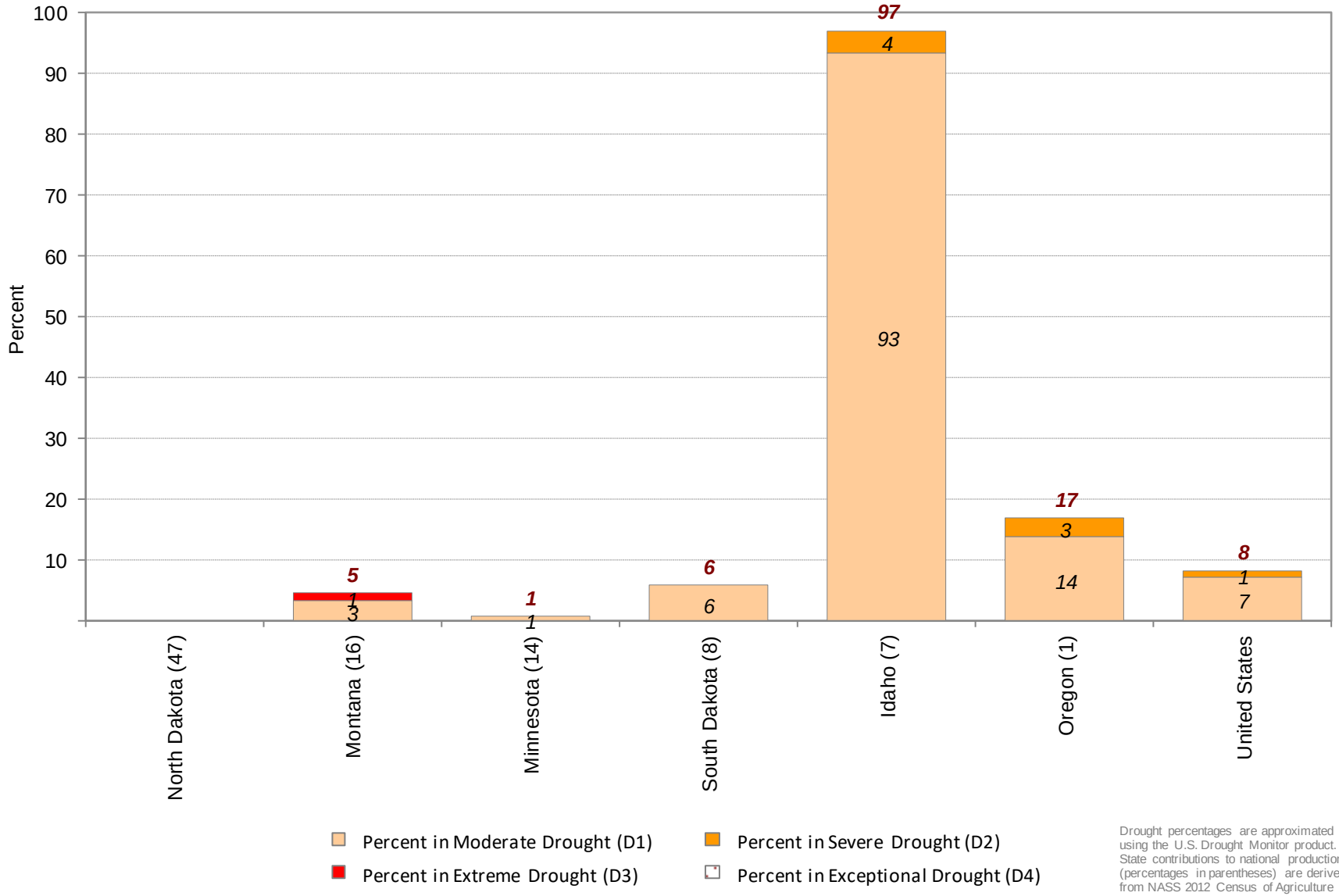


Drought percentages are approximated using the U.S. Drought Monitor product. State contributions to national production (percentages in parentheses) are derived from NASS 2012 Census of Agriculture data.

# Percent of United States Spring Wheat Located in Drought

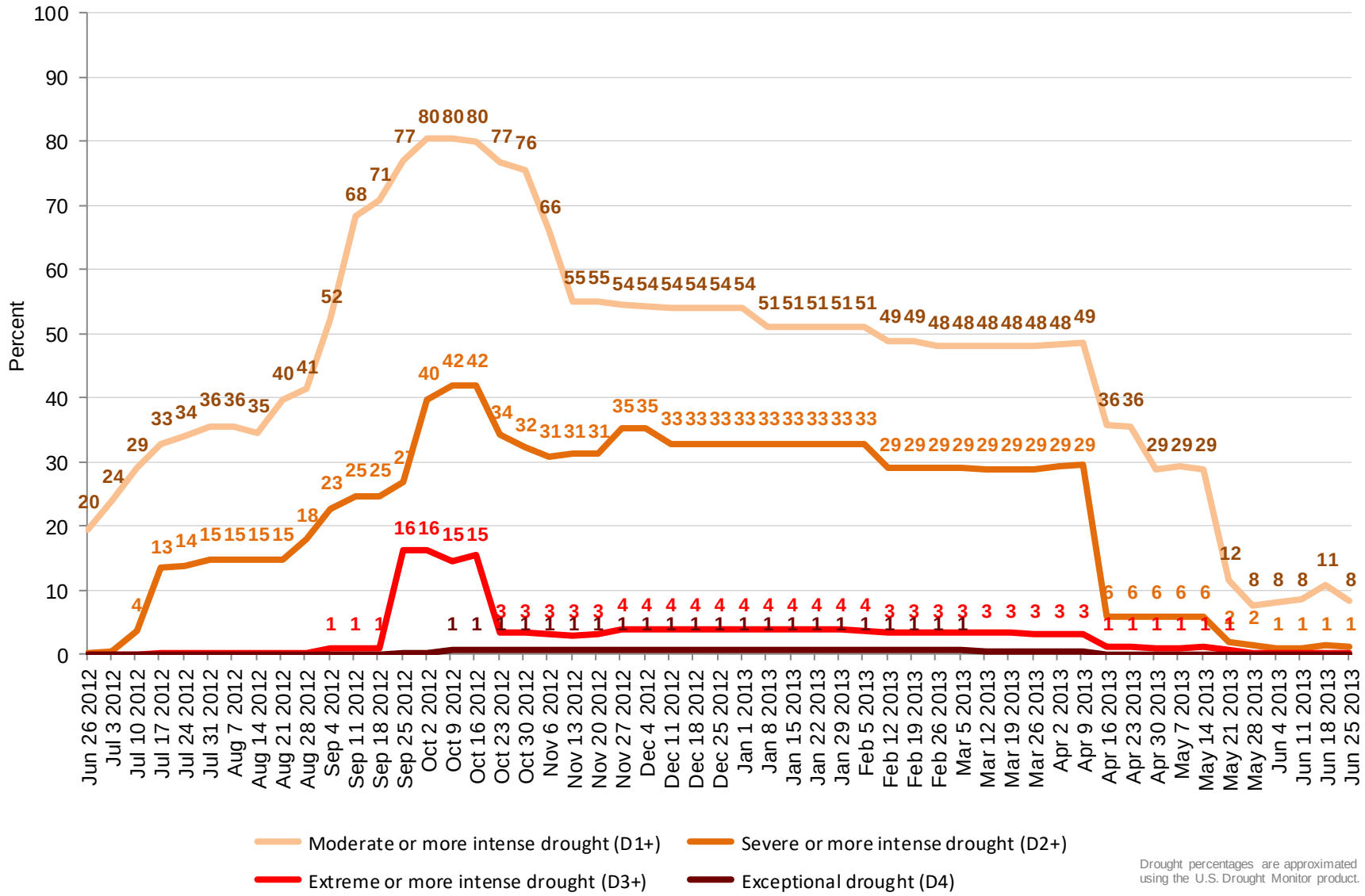


Drought percentages are approximated using the U.S. Drought Monitor product.

United States Department of Agriculture

*This product was prepared by the USDA Office of the Chief Economist (OCE) World Agricultural Outlook Board (WAOB)*

# Winter Wheat Areas in Drought

**Reflects June 25, 2013**
**U.S. Drought Monitor data**

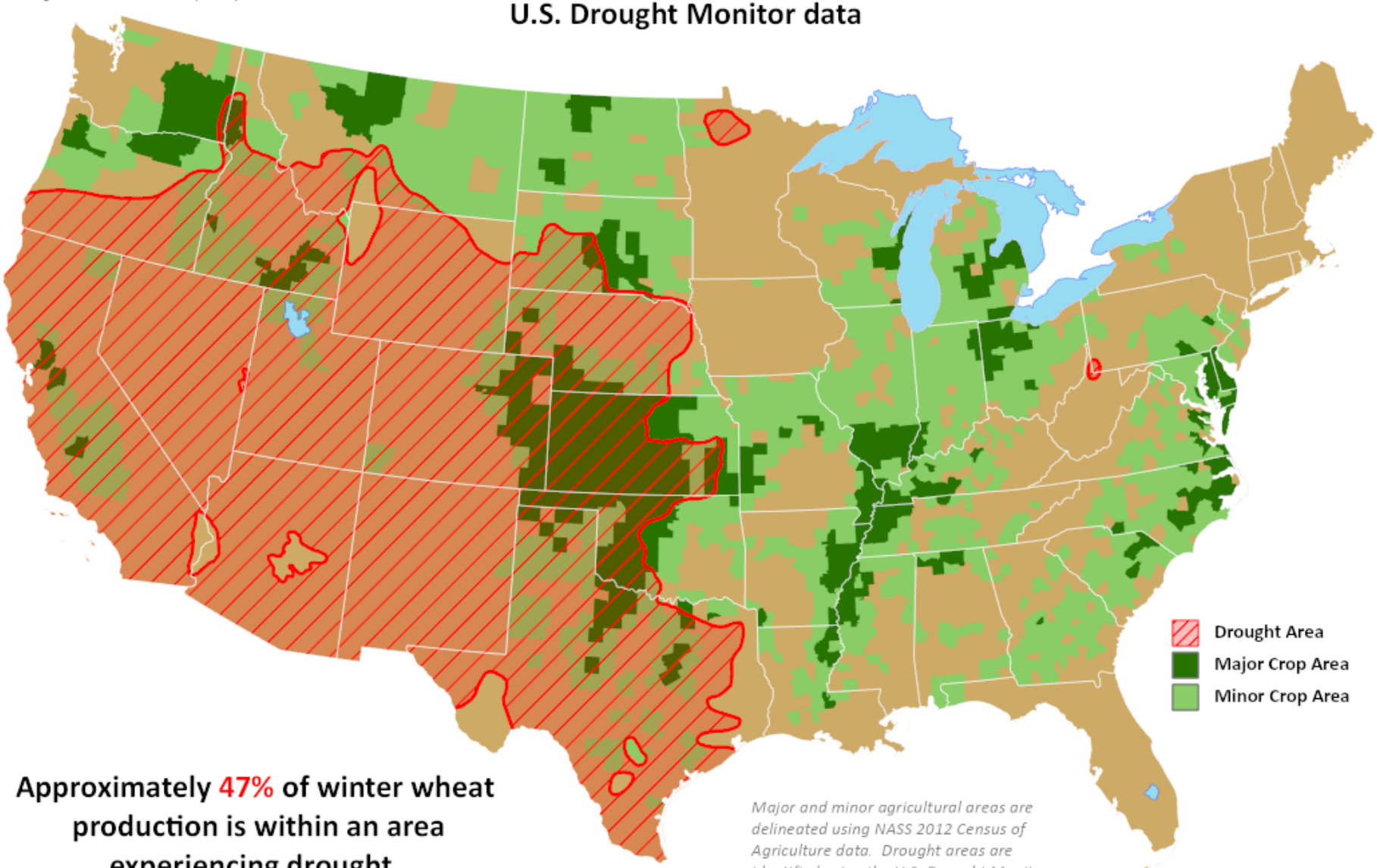


**Approximately 47% of winter wheat production is within an area experiencing drought.**

*Major and minor agricultural areas are delineated using NASS 2012 Census of Agriculture data. Drought areas are identified using the U.S. Drought Monitor product.*

# Percent of Winter Wheat Located in Drought

## June 25, 2013

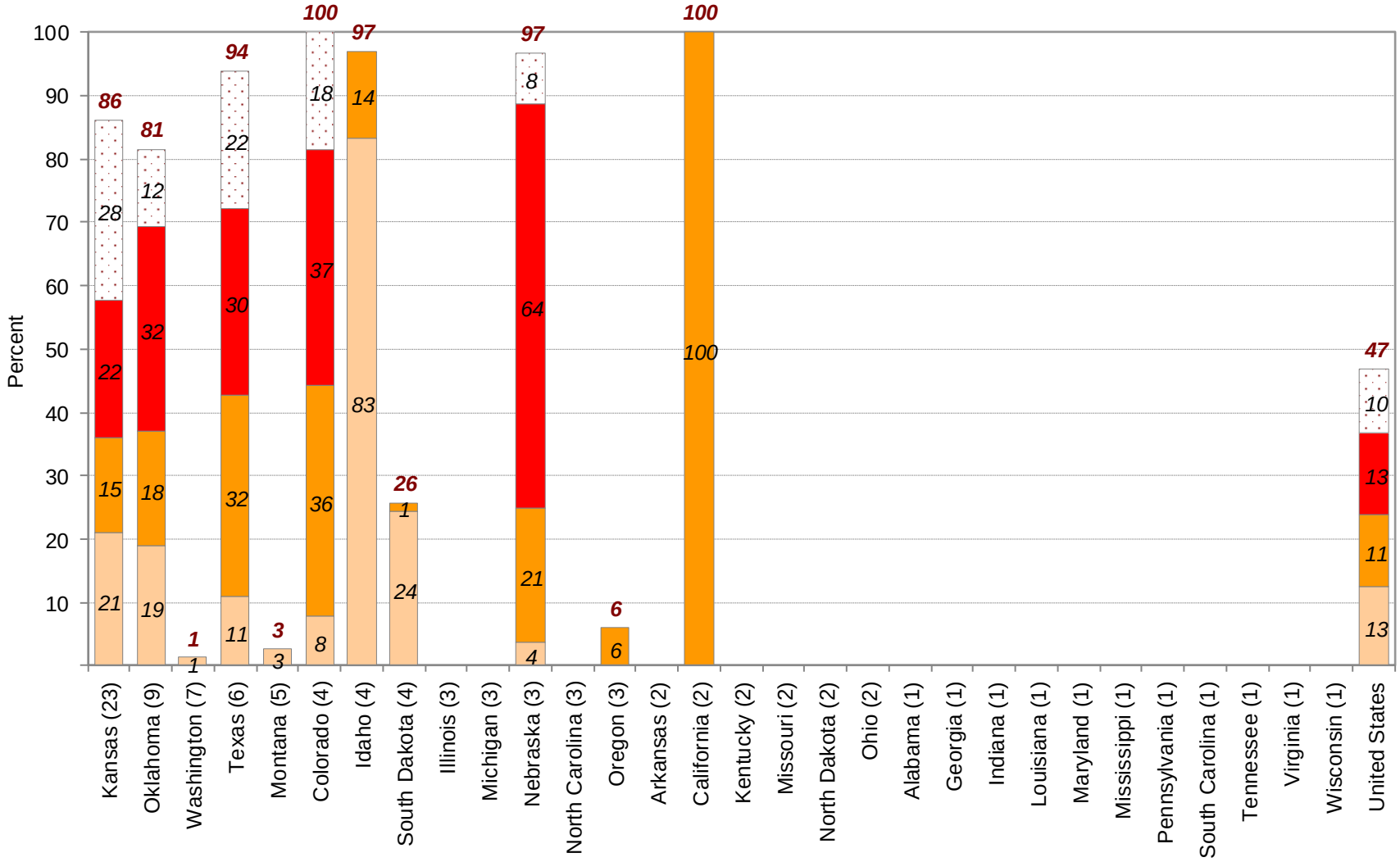


Drought percentages are approximated using the U.S. Drought Monitor product. State contributions to national production (percentages in parentheses) are derived from NASS 2012 Census of Agriculture data.

# Percent of United States Winter Wheat Located in Drought

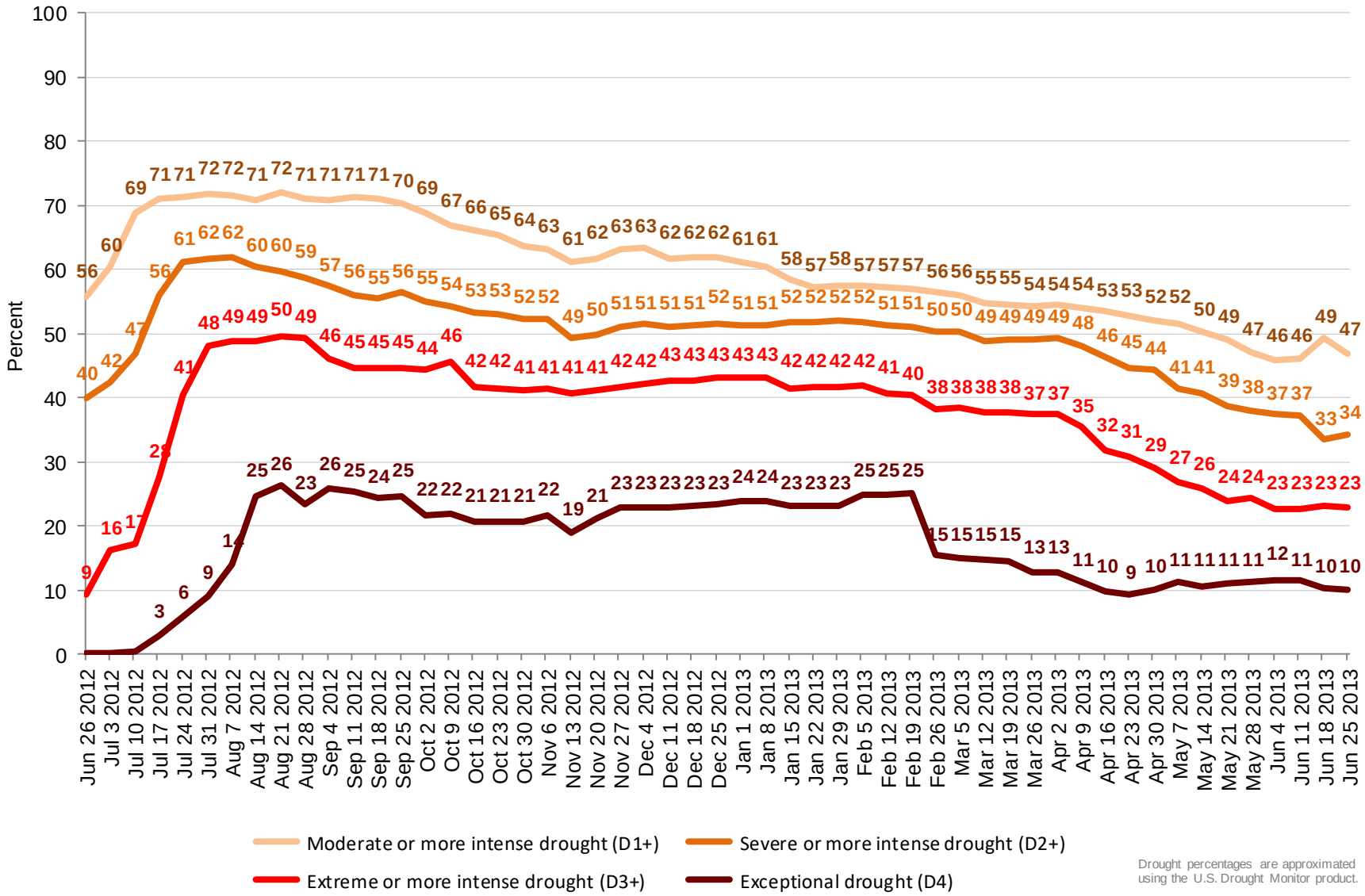


Drought percentages are approximated using the U.S. Drought Monitor product.

United States Department of Agriculture

*This product was prepared by the USDA Office of the Chief Economist (OCE) World Agricultural Outlook Board (WAOB)*

# Hay Areas in Drought

Reflects June 25, 2013
U.S. Drought Monitor data

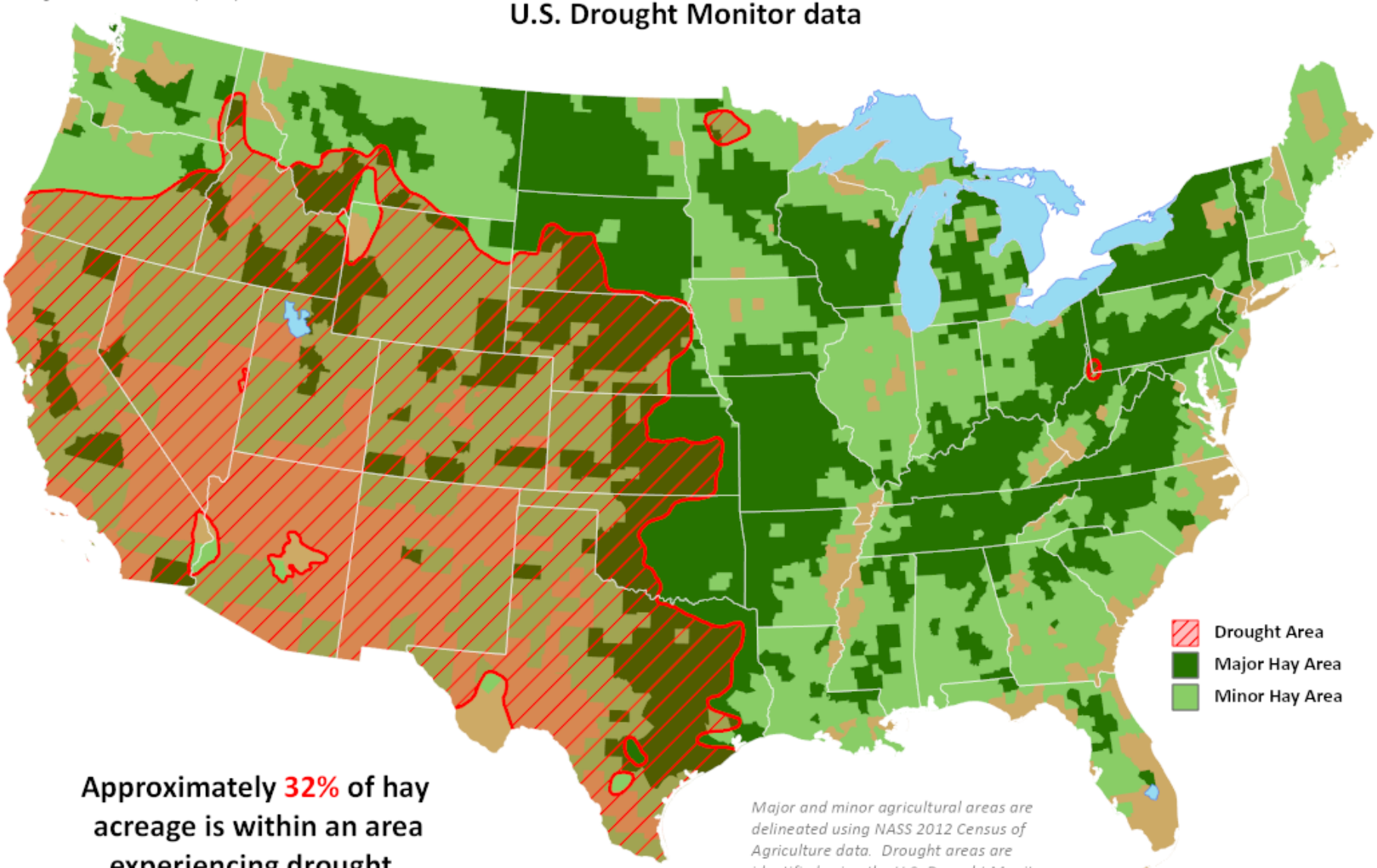


Approximately 32% of hay acreage is within an area experiencing drought.

*Major and minor agricultural areas are delineated using NASS 2012 Census of Agriculture data. Drought areas are identified using the U.S. Drought Monitor product.*

# Percent of Hay Located in Drought

## June 25, 2013

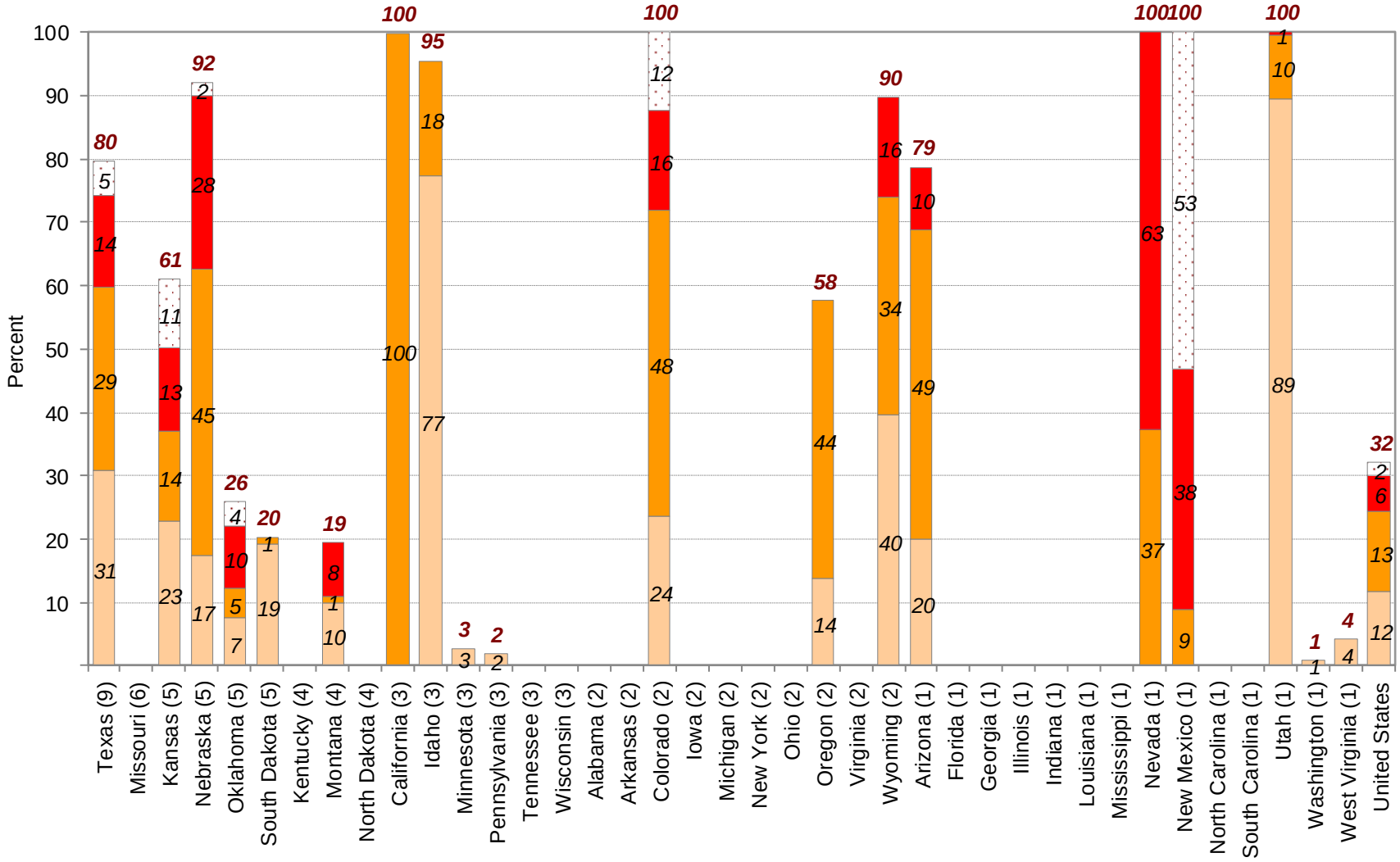


Drought percentages are approximated using the U.S. Drought Monitor product. State contributions to national production (percentages in parentheses) are derived from NASS 2012 Census of Agriculture data.

# Percent of United States Hay Located in Drought

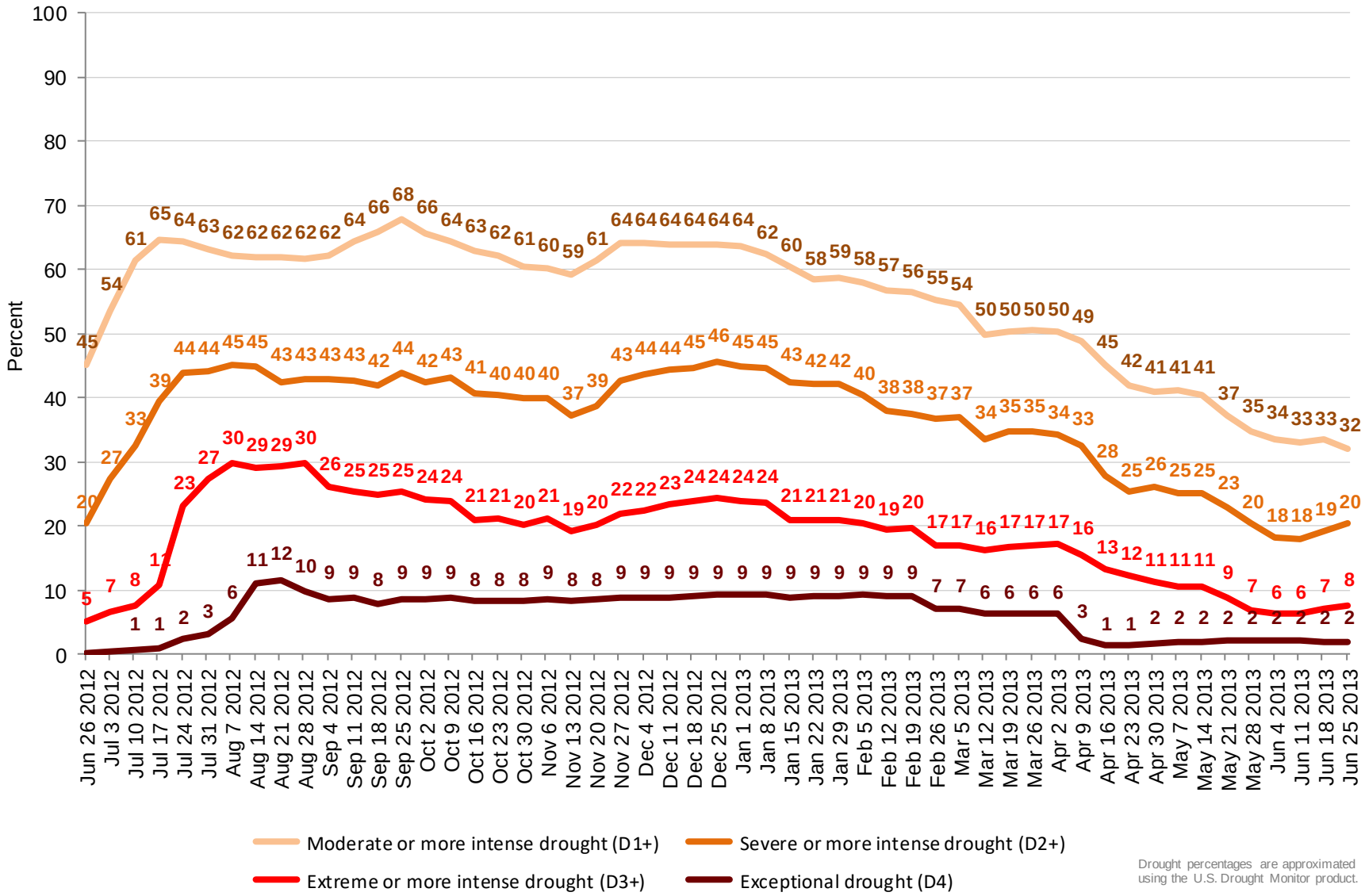


Drought percentages are approximated using the U.S. Drought Monitor product.

United States Department of Agriculture

*This product was prepared by the USDA Office of the Chief Economist (OCE) World Agricultural Outlook Board (WAOB)*

# Alfalfa Hay Areas in Drought

Reflects June 25, 2013
U.S. Drought Monitor data

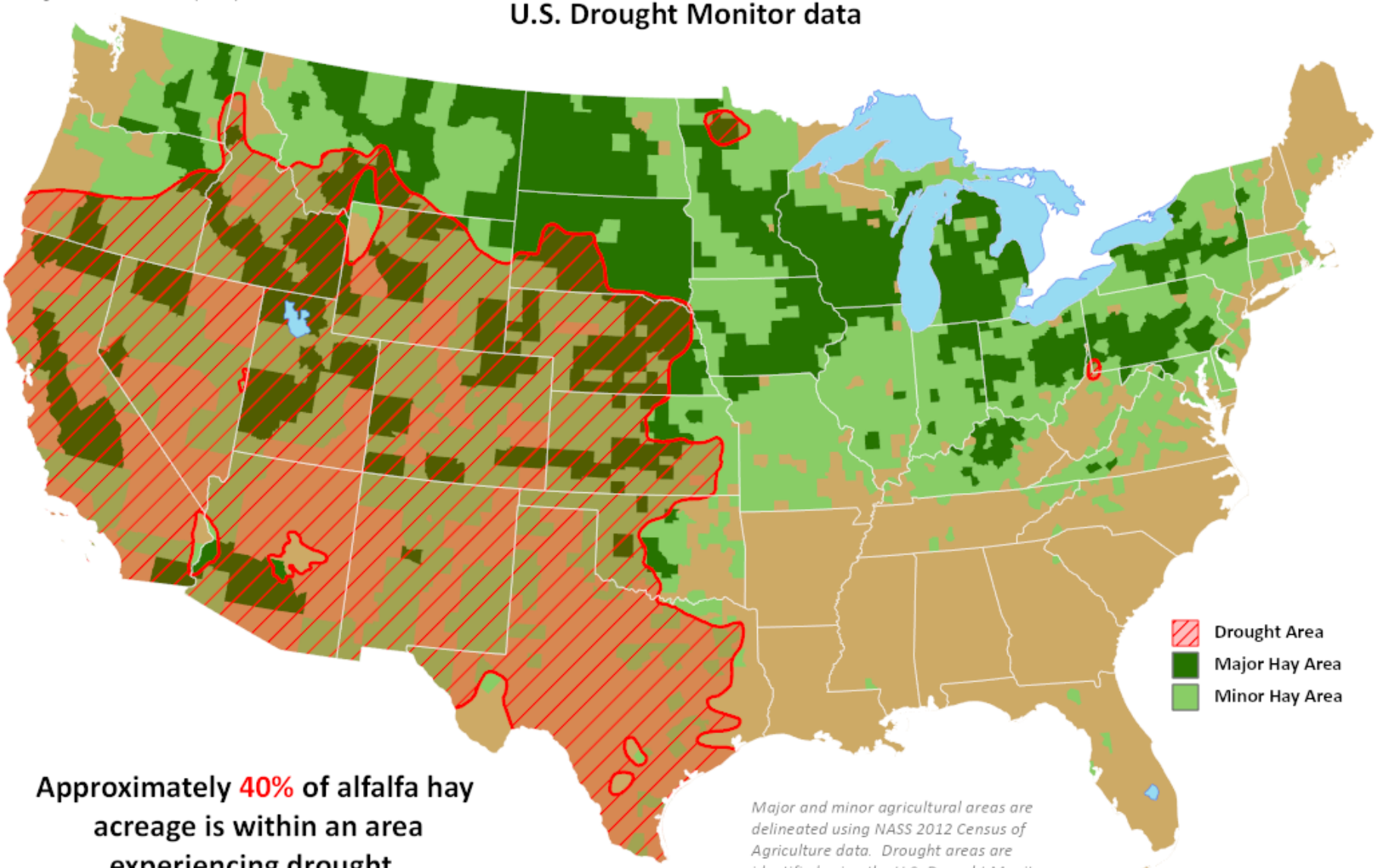


**Approximately 40% of alfalfa hay acreage is within an area experiencing drought.**

*Major and minor agricultural areas are delineated using NASS 2012 Census of Agriculture data. Drought areas are identified using the U.S. Drought Monitor product.*

# Percent of Alfalfa Hay Located in Drought

## June 25, 2013

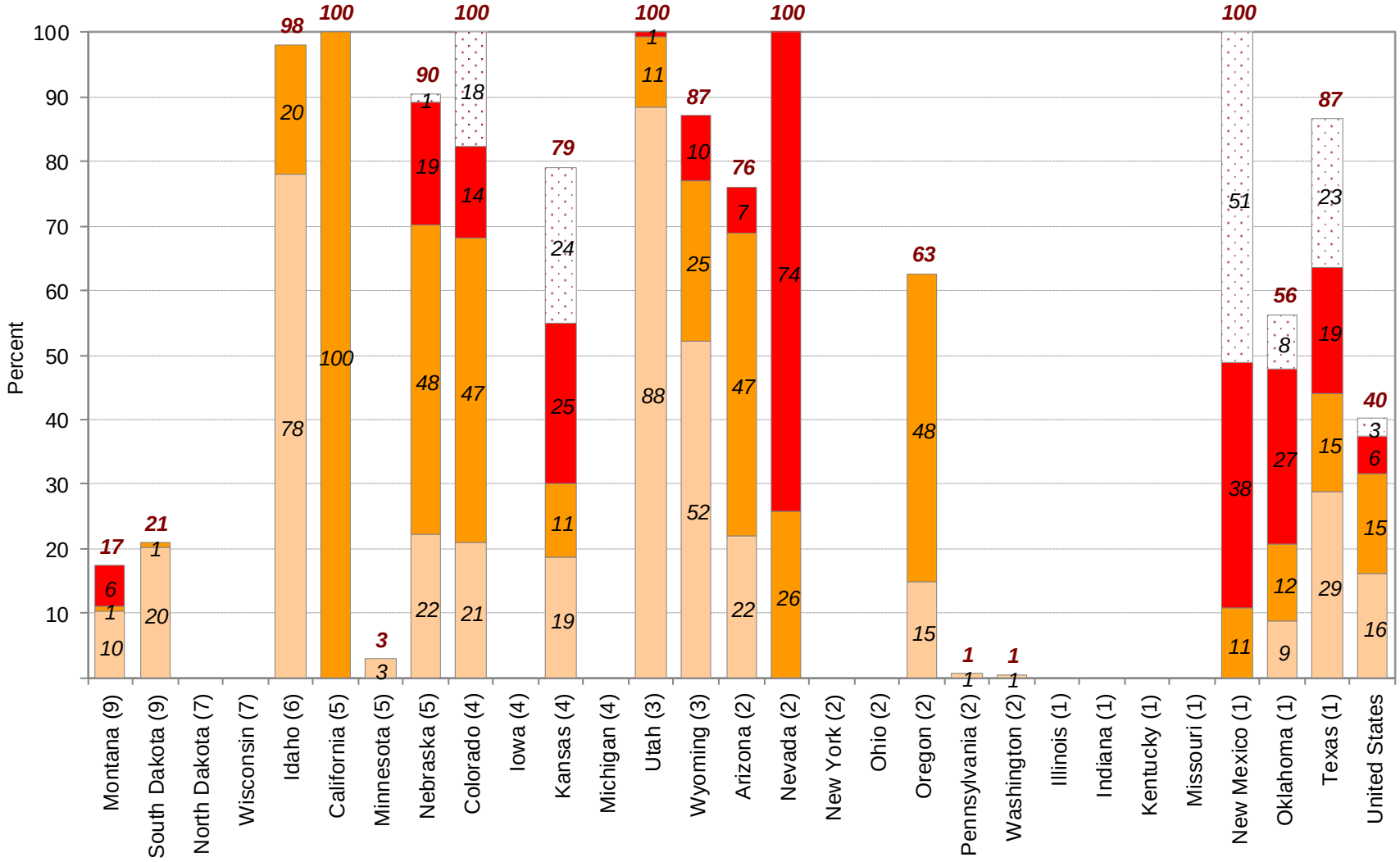


Drought percentages are approximated using the U.S. Drought Monitor product. State contributions to national production (percentages in parentheses) are derived from NASS 2012 Census of Agriculture data.

# Percent of United States Alfalfa Hay Located in Drought

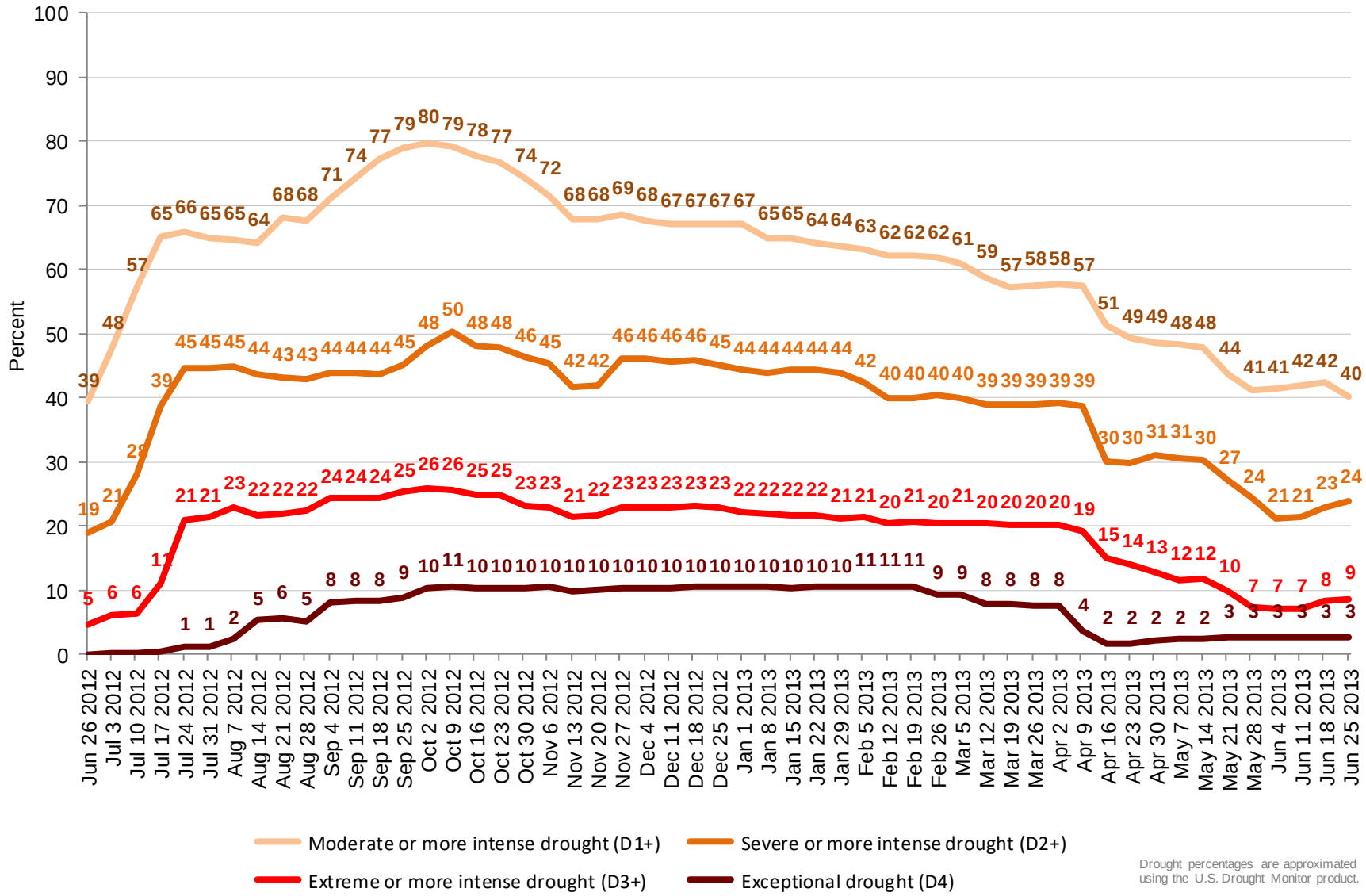


Drought percentages are approximated using the U.S. Drought Monitor product.

United States Department of Agriculture

*This product was prepared by the USDA Office of the Chief Economist (OCE) World Agricultural Outlook Board (WAOB)*

# Hog Areas in Drought

Reflects June 25, 2013
U.S. Drought Monitor data

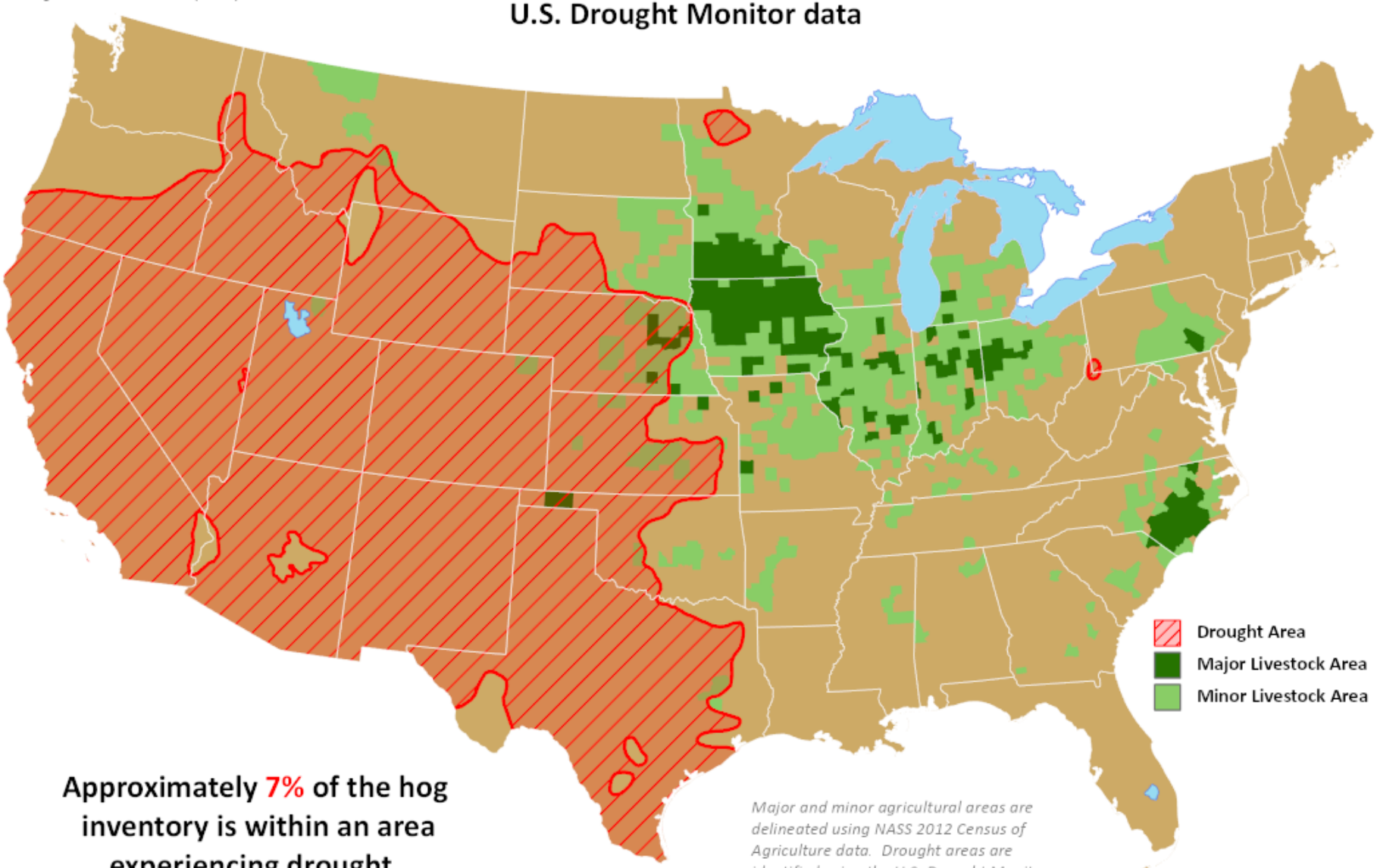


**Approximately 7% of the hog inventory is within an area experiencing drought.**

*Major and minor agricultural areas are delineated using NASS 2012 Census of Agriculture data. Drought areas are identified using the U.S. Drought Monitor product.*

# Percent of Hogs Located in Drought

## June 25, 2013

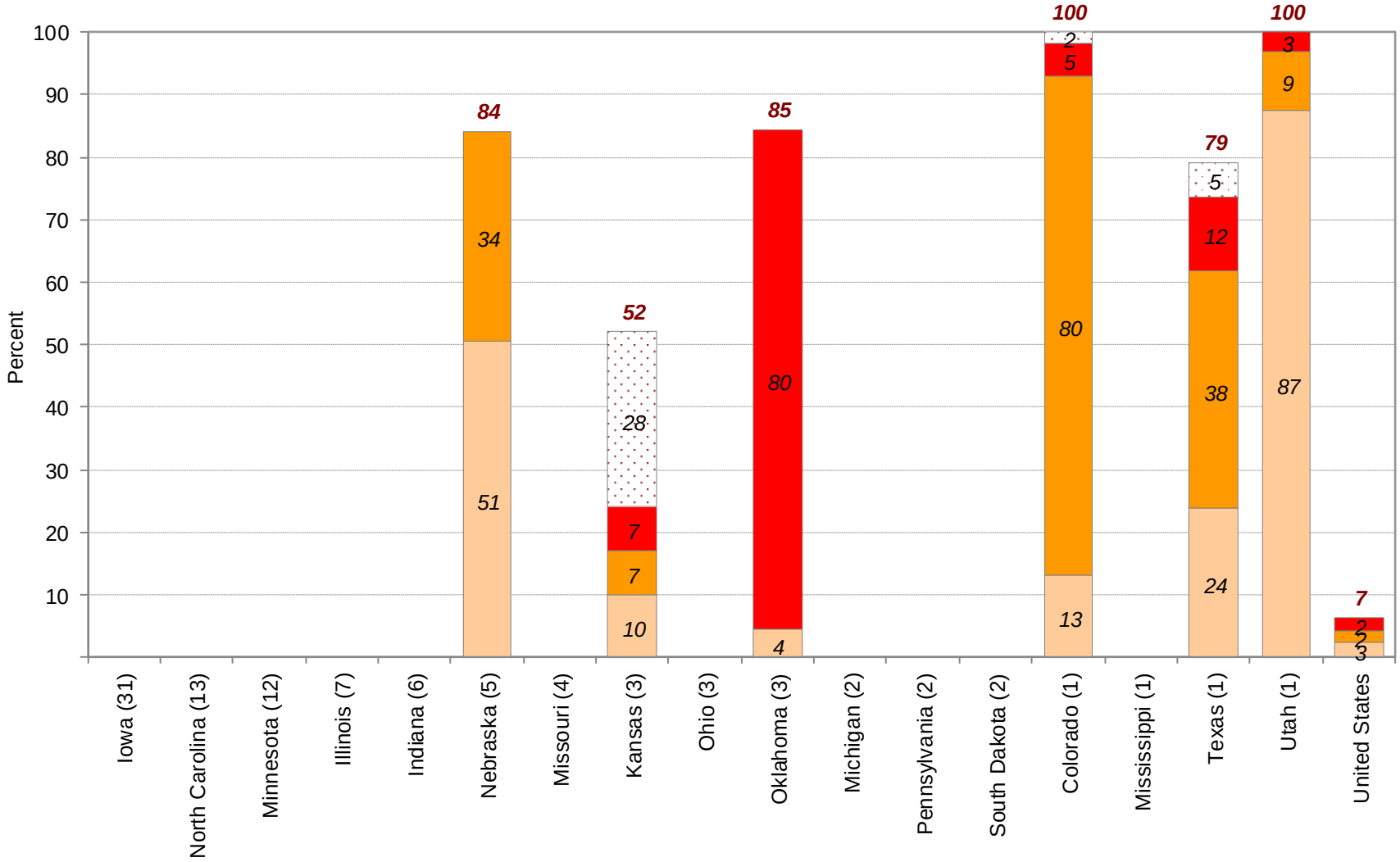


Drought percentages are approximated using the U.S. Drought Monitor product. State contributions to national production (percentages in parentheses) are derived from NASS 2012 Census of Agriculture data.

# Percent of United States Hogs Located in Drought

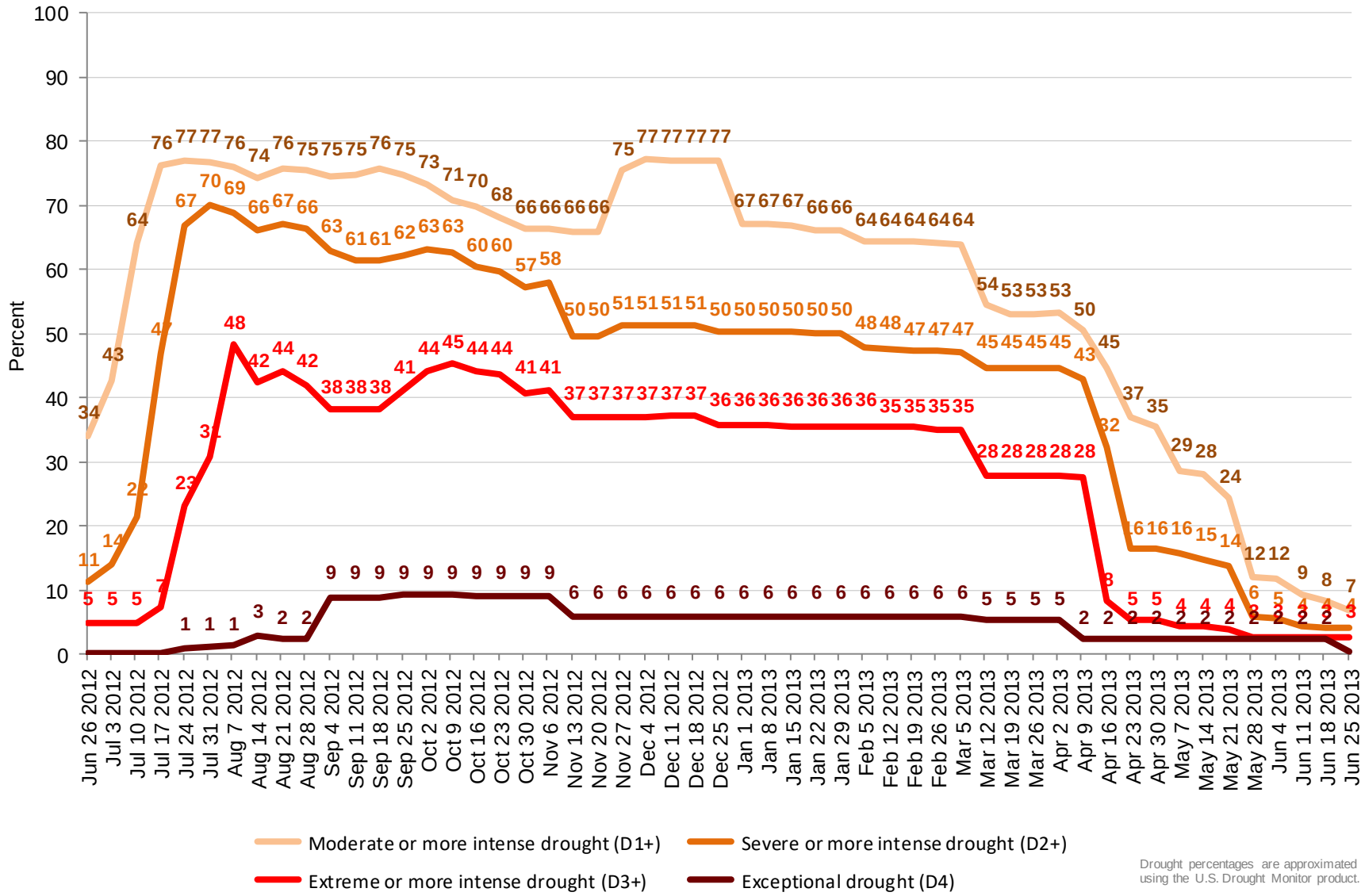


Drought percentages are approximated using the U.S. Drought Monitor product.

United States Department of Agriculture

*This product was prepared by the USDA Office of the Chief Economist (OCE) World Agricultural Outlook Board (WAOB)*

# Cattle Areas in Drought

Reflects June 25, 2013
U.S. Drought Monitor data

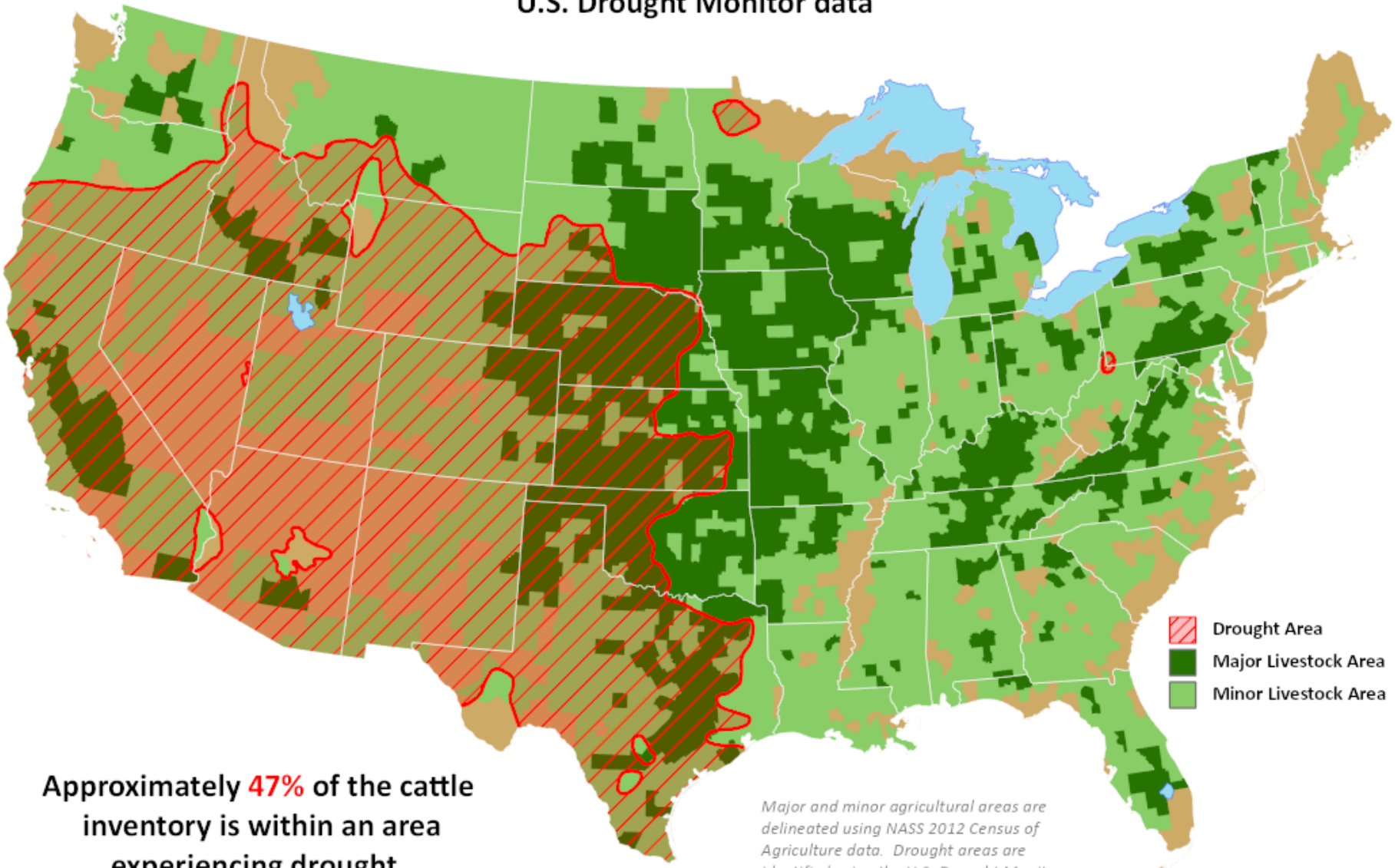


Approximately 47% of the cattle inventory is within an area experiencing drought.

*Major and minor agricultural areas are delineated using NASS 2012 Census of Agriculture data. Drought areas are identified using the U.S. Drought Monitor product.*

# Percent of Cattle Located in Drought

## June 25, 2013

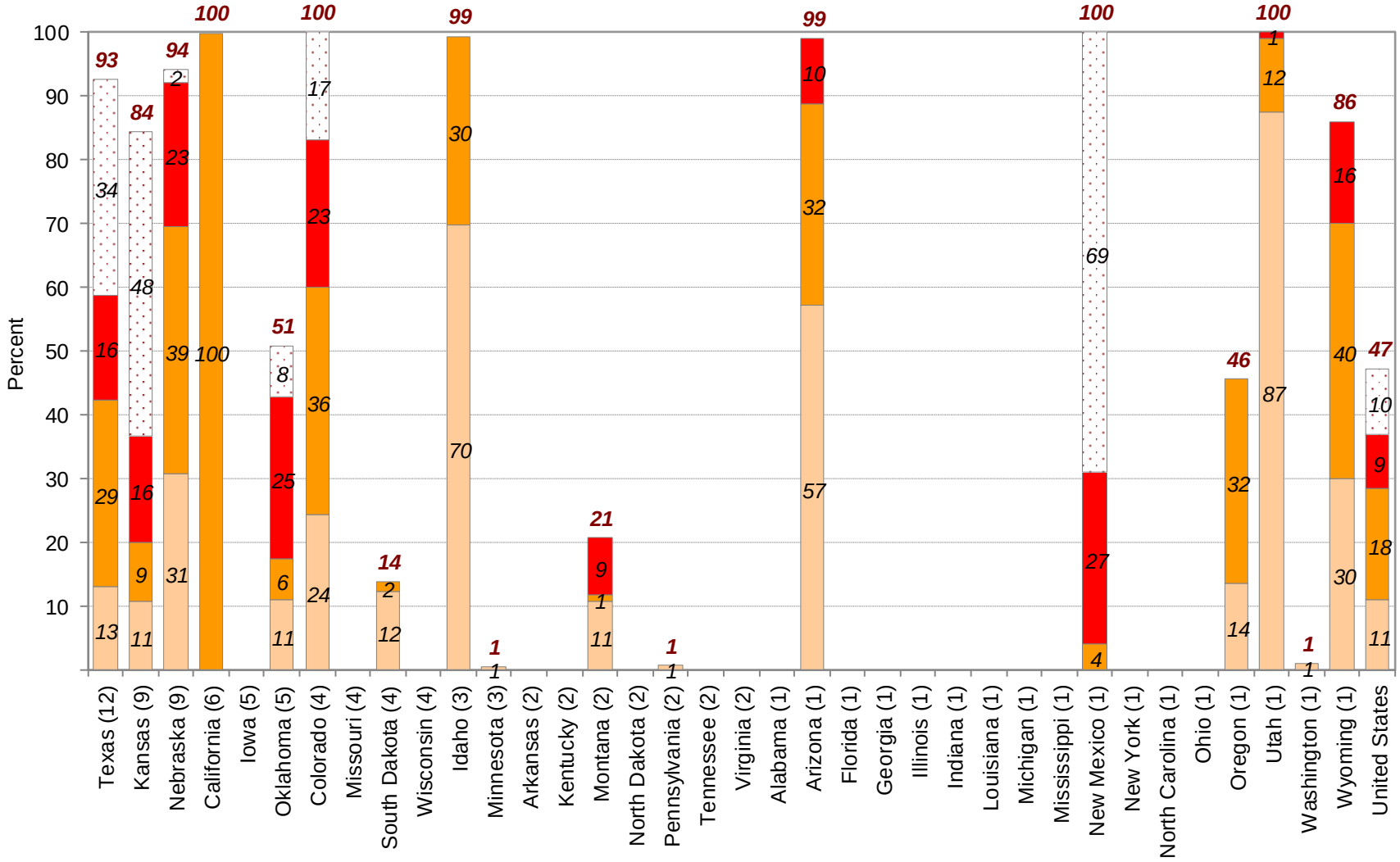


Drought percentages are approximated using the U.S. Drought Monitor product. State contributions to national production (percentages in parentheses) are derived from NASS 2012 Census of Agriculture data.

# Percent of United States Cattle Located in Drought

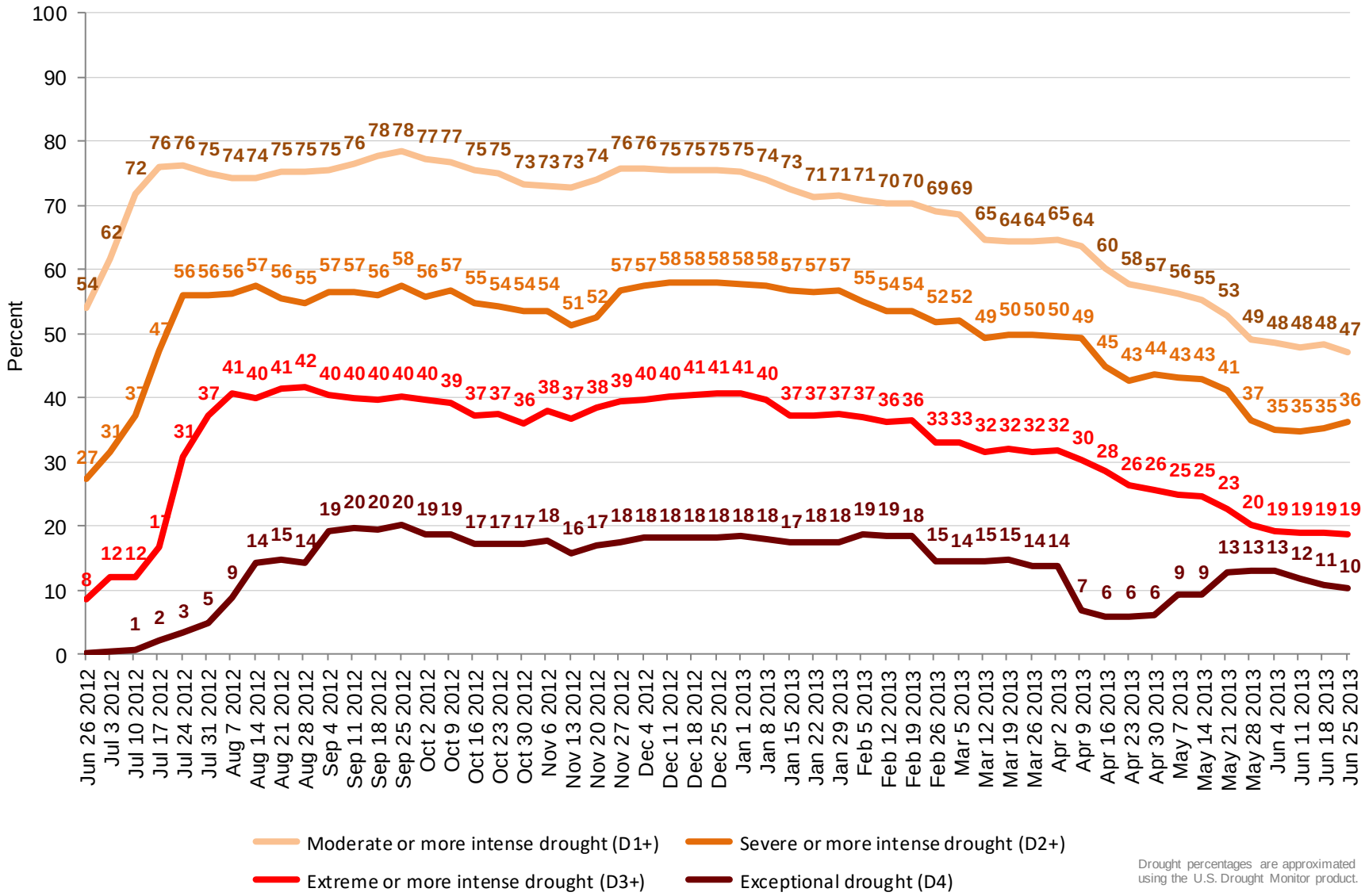


Drought percentages are approximated using the U.S. Drought Monitor product.

United States Department of Agriculture

*This product was prepared by the USDA Office of the Chief Economist (OCE) World Agricultural Outlook Board (WAOB)*

# Milk Cow Areas in Drought

Reflects June 25, 2013
U.S. Drought Monitor data

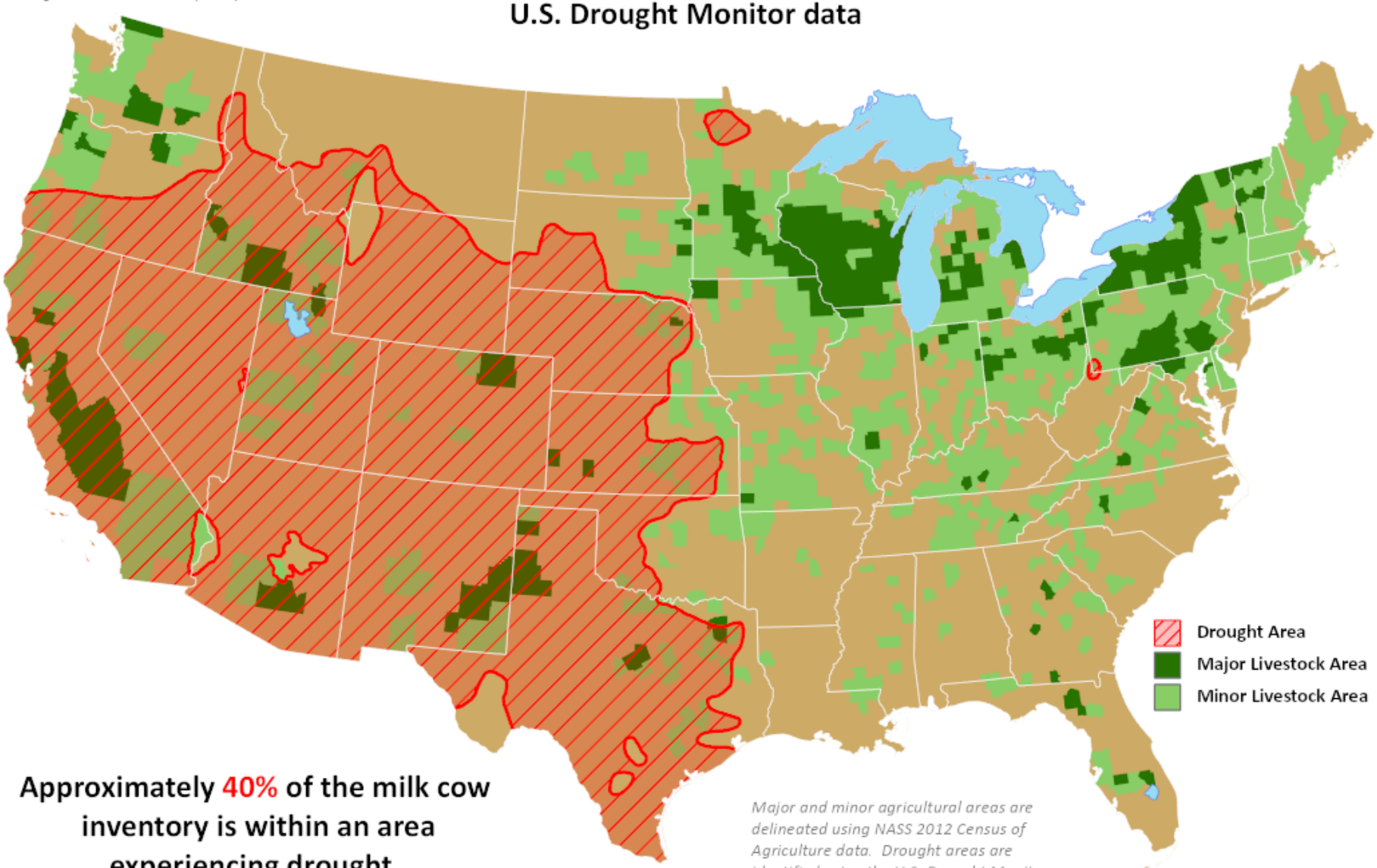


Approximately 40% of the milk cow inventory is within an area experiencing drought.

*Major and minor agricultural areas are delineated using NASS 2012 Census of Agriculture data. Drought areas are identified using the U.S. Drought Monitor product.*

# Percent of Milk Cows Located in Drought

## June 25, 2013

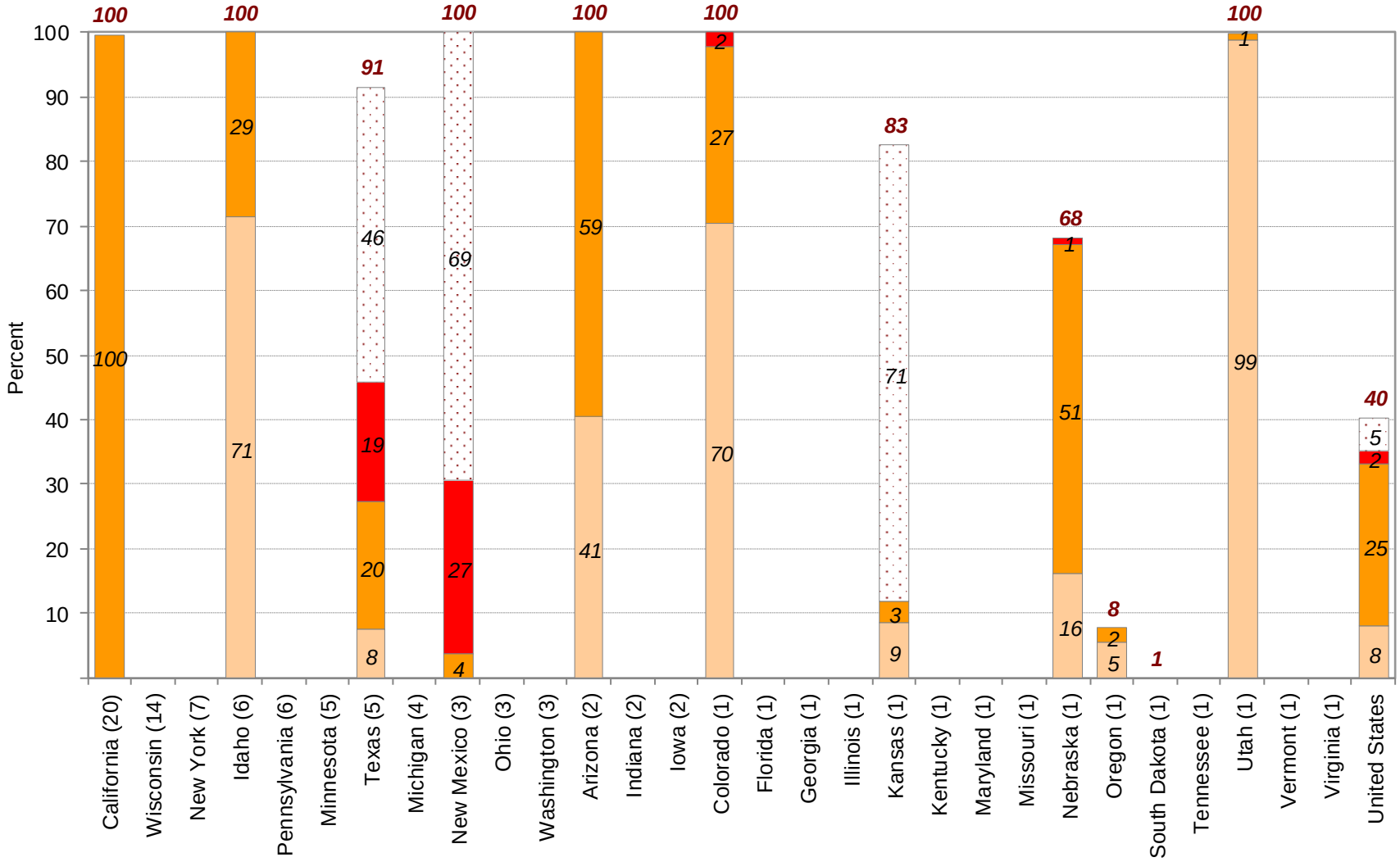


Percent in Moderate Drought (D1)

Percent in Severe Drought (D2)

Percent in Extreme Drought (D3)

Percent in Exceptional Drought (D4)

Drought percentages are approximated using the U.S. Drought Monitor product. State contributions to national production (percentages in parentheses) are derived from NASS 2012 Census of Agriculture data.

# Percent of United States Milk Cows Located in Drought

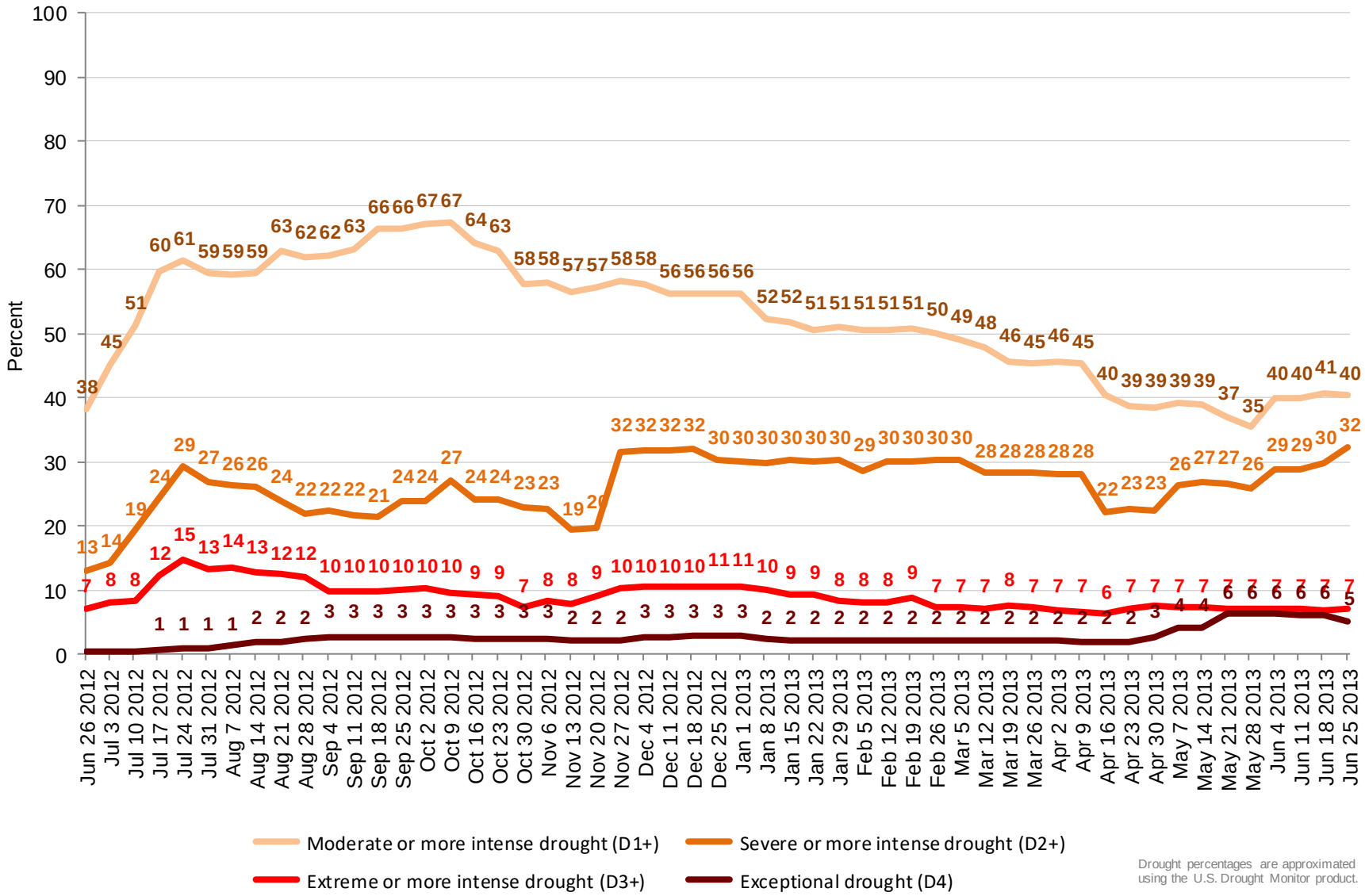


Drought percentages are approximated using the U.S. Drought Monitor product.

United States Department of Agriculture

*This product was prepared by the USDA Office of the Chief Economist (OCE) World Agricultural Outlook Board (WAOB)*

# Sheep Areas in Drought

Reflects June 25, 2013
U.S. Drought Monitor data

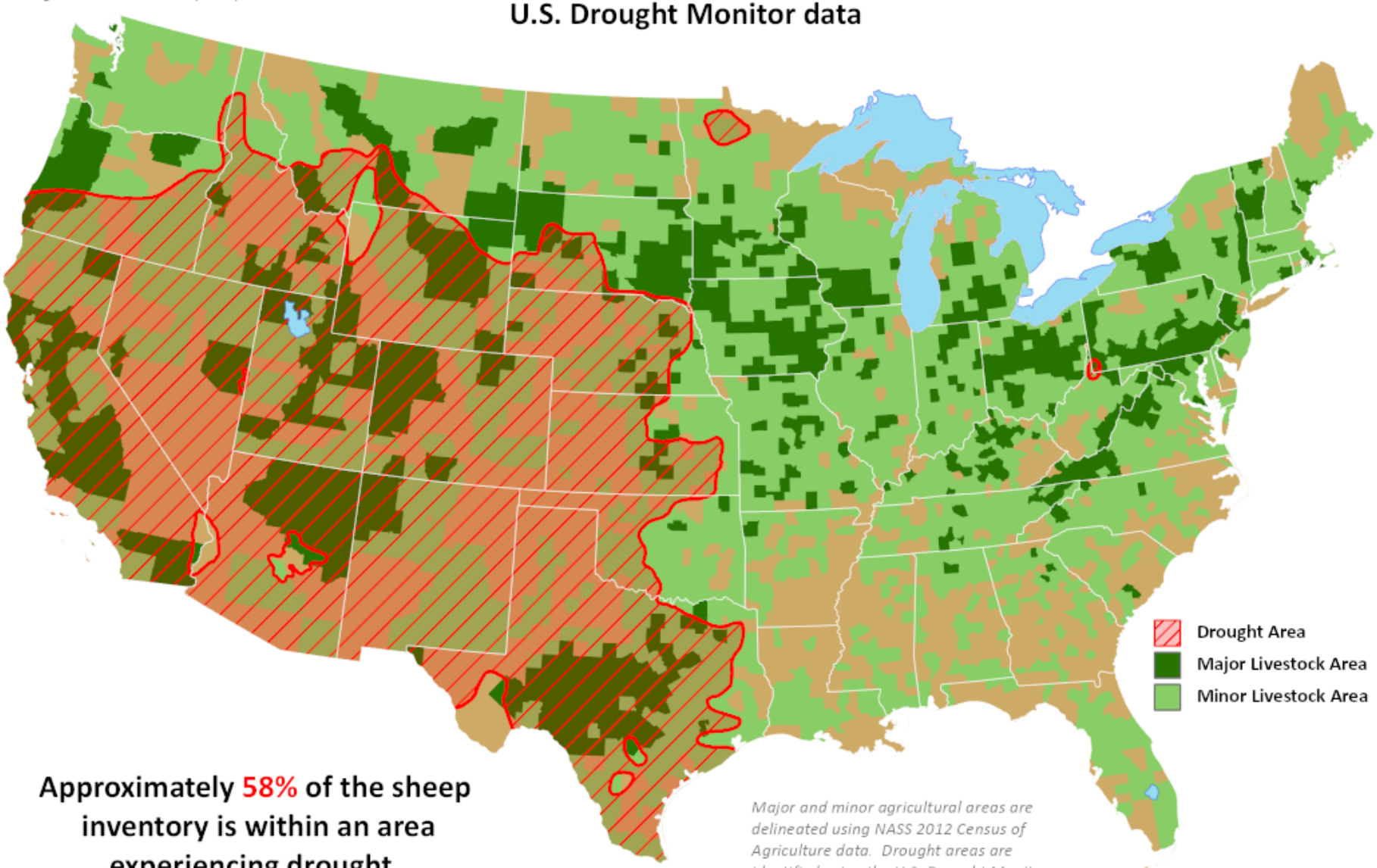


**Approximately 58% of the sheep inventory is within an area experiencing drought.**

*Major and minor agricultural areas are delineated using NASS 2012 Census of Agriculture data. Drought areas are identified using the U.S. Drought Monitor product.*

# Percent of Sheep Located in Drought

## June 25, 2013

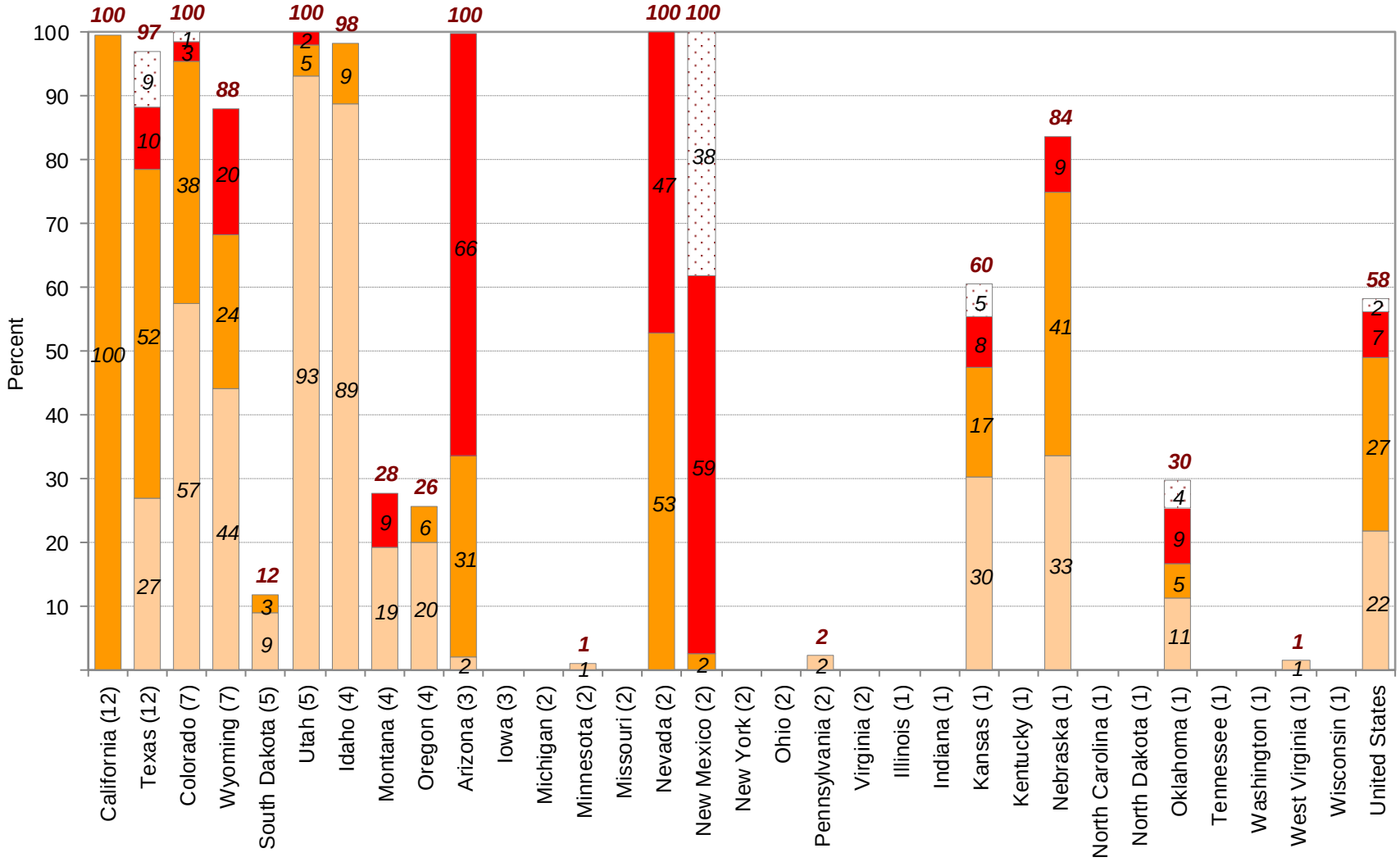


Drought percentages are approximated using the U.S. Drought Monitor product. State contributions to national production (percentages in parentheses) are derived from NASS 2012 Census of Agriculture data.

# Percent of United States Sheep Located in Drought

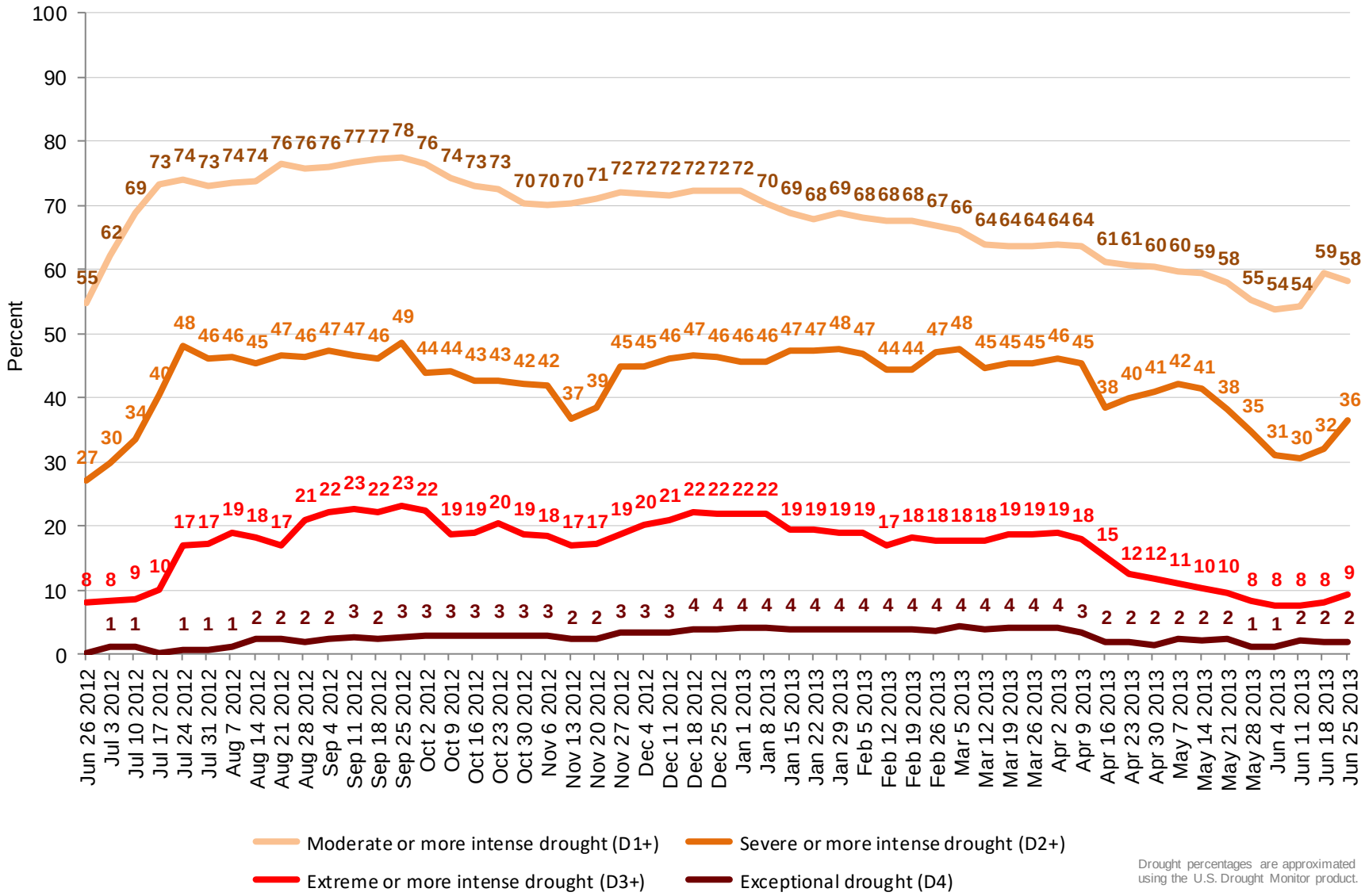


Drought percentages are approximated using the U.S. Drought Monitor product.