U.S. Drought Monitor

October 10, 2017

(Released Thursday, Oct. 12, 2017)

Valid 8 a.m. EDT

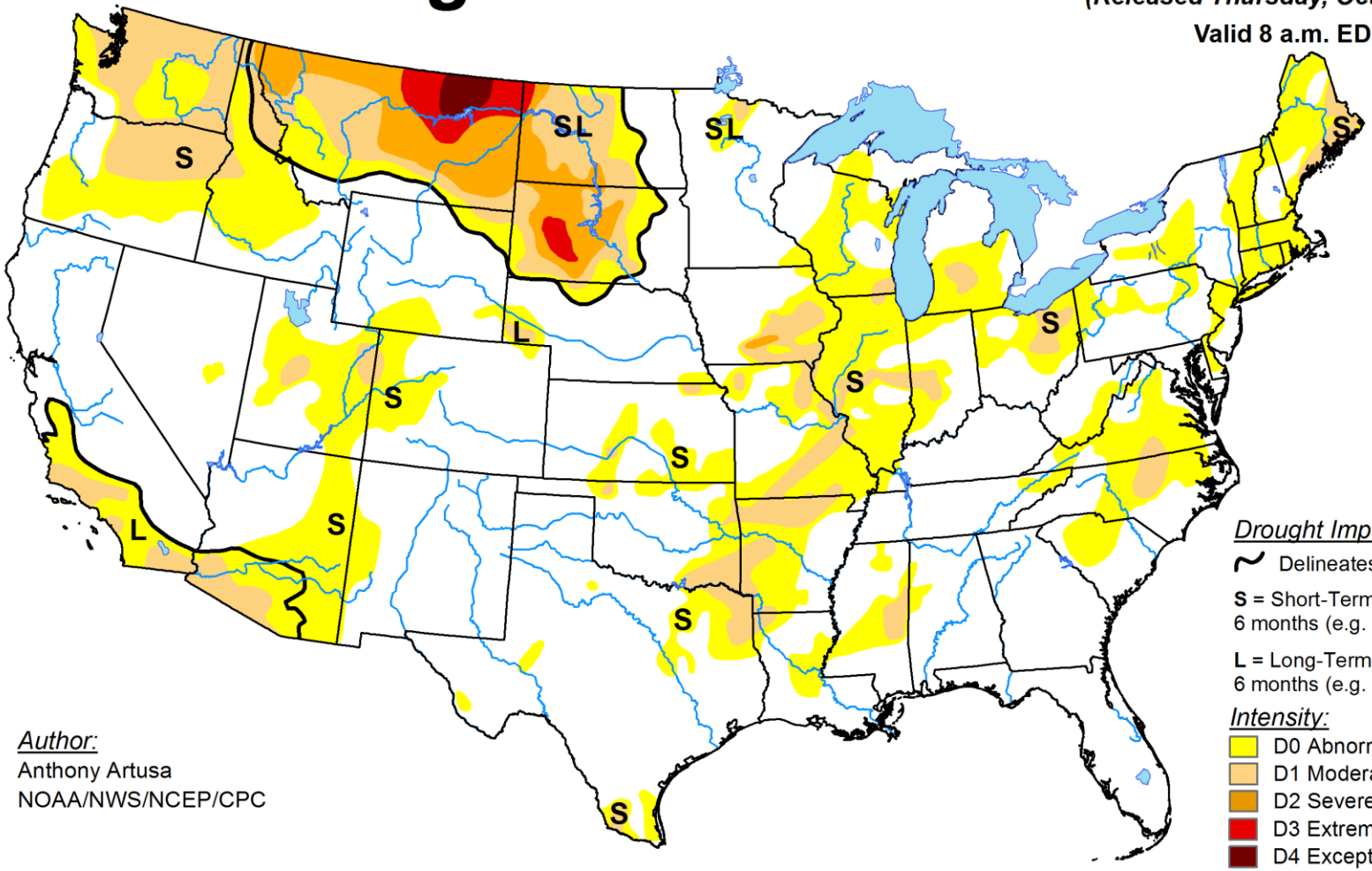

Author:
Anthony Artusa
NOAA/NWS/NCEP/CPC

Drought Impact Types:

~ Delineates dominant impacts

S = Short-Term, typically less than 6 months (e.g. agriculture, grasslands)

L = Long-Term, typically greater than 6 months (e.g. hydrology, ecology)

Intensity:

- D0 Abnormally Dry
- D1 Moderate Drought
- D2 Severe Drought
- D3 Extreme Drought
- D4 Exceptional Drought

The Drought Monitor focuses on broad-scale conditions. Local conditions may vary. See accompanying text summary for forecast statements.

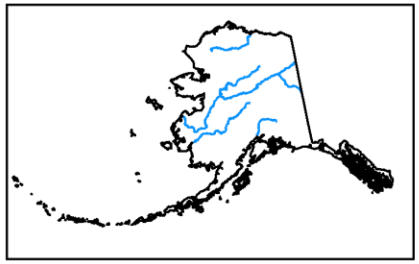

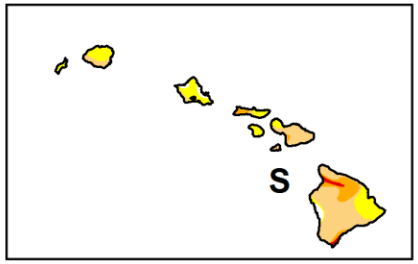

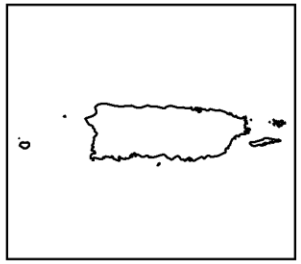

USDA NDMC

http://droughtmonitor.unl.edu/

United States Department of Agriculture

This product was prepared by the USDA Office of the Chief Economist (OCE) World Agricultural Outlook Board (WAOB)

Barley Areas in Drought

Reflects October 10, 2017 U.S. Drought Monitor data

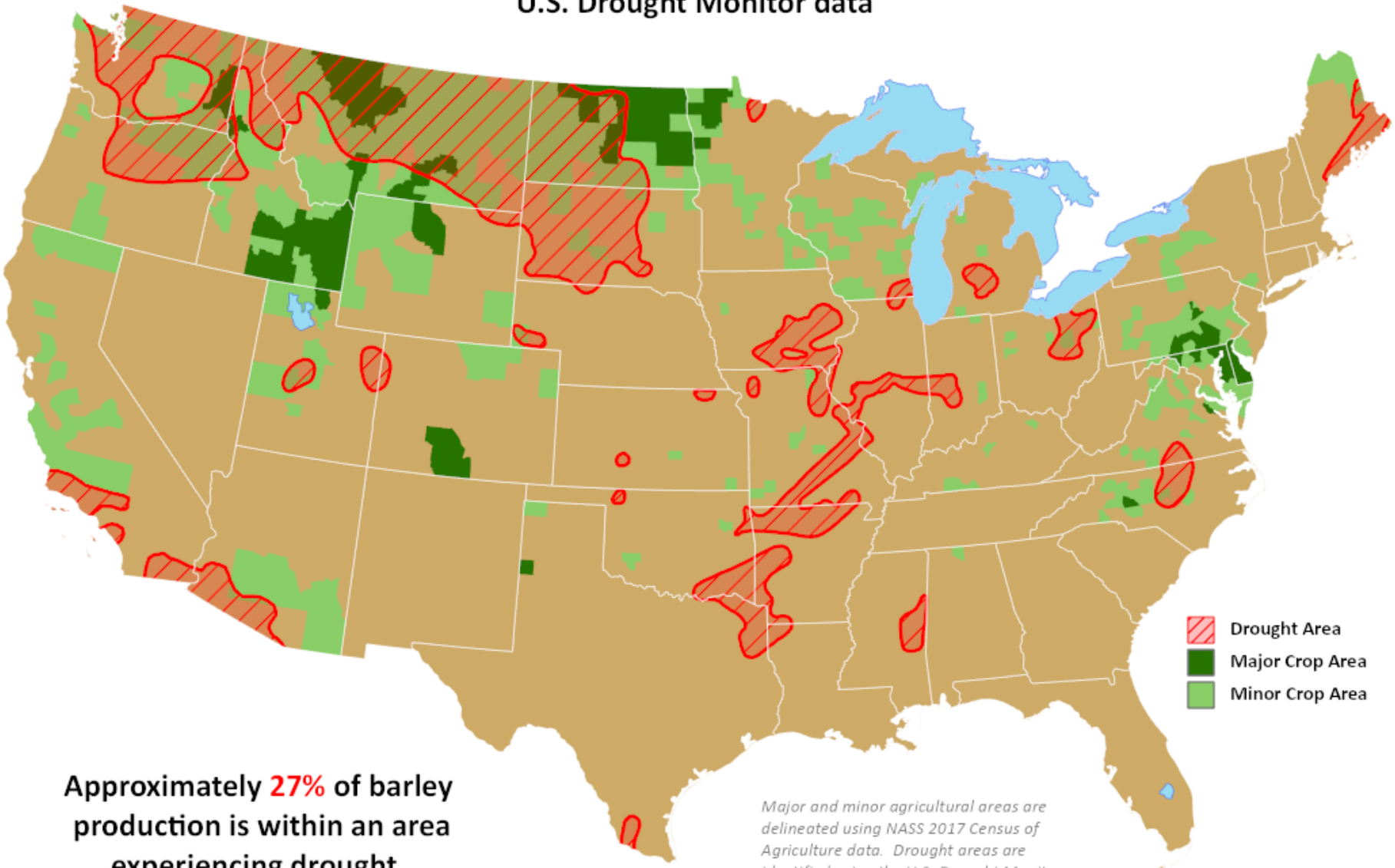

Approximately 27% of barley production is within an area experiencing drought.

Major and minor agricultural areas are delineated using NASS 2017 Census of Agriculture data. Drought areas are identified using the U.S. Drought Monitor product.

Percent of Barley Located in Drought

October 10, 2017

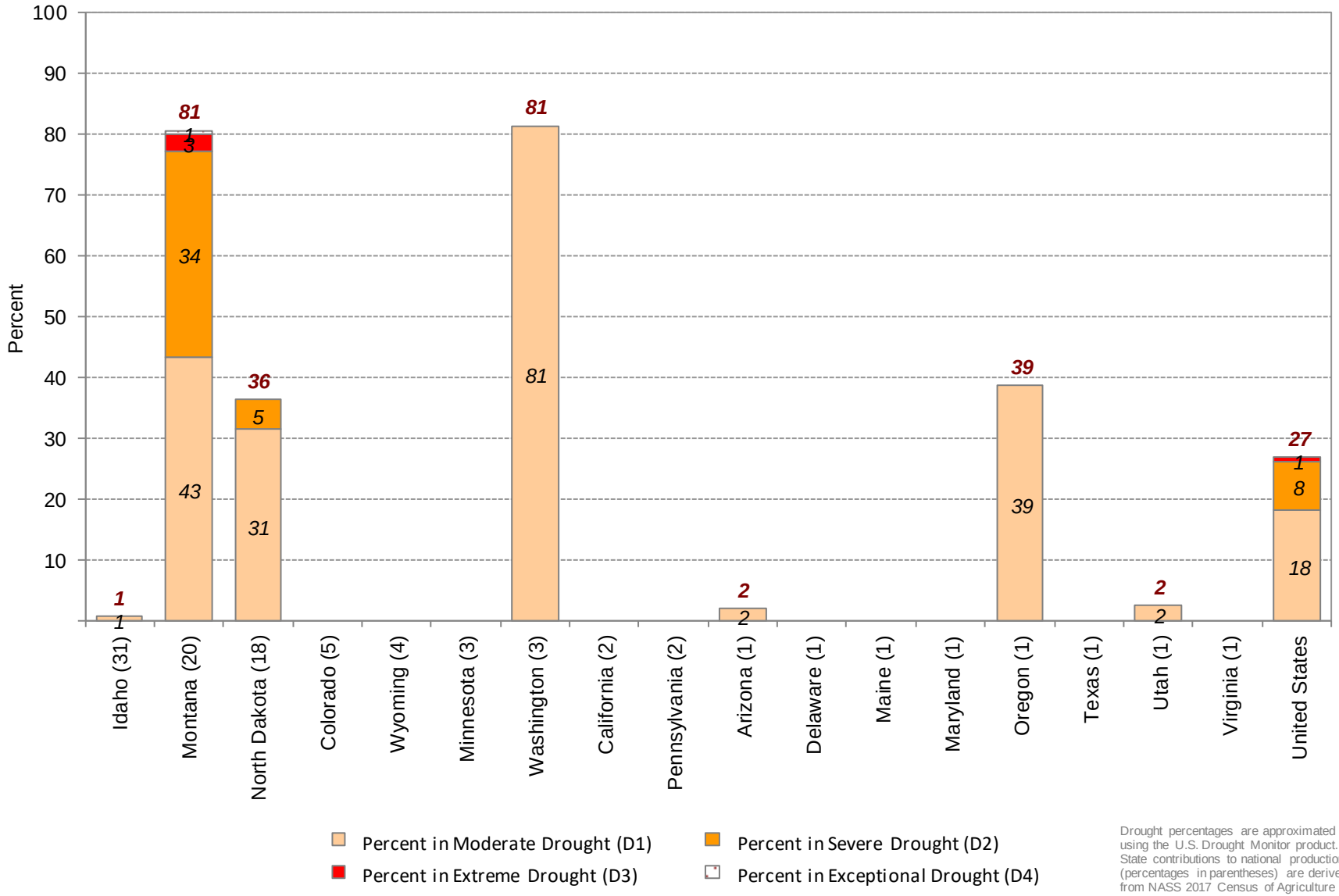

Drought percentages are approximated using the U.S. Drought Monitor product. State contributions to national production (percentages in parentheses) are derived from NASS 2017 Census of Agriculture data.

Percent of United States Barley Located in Drought

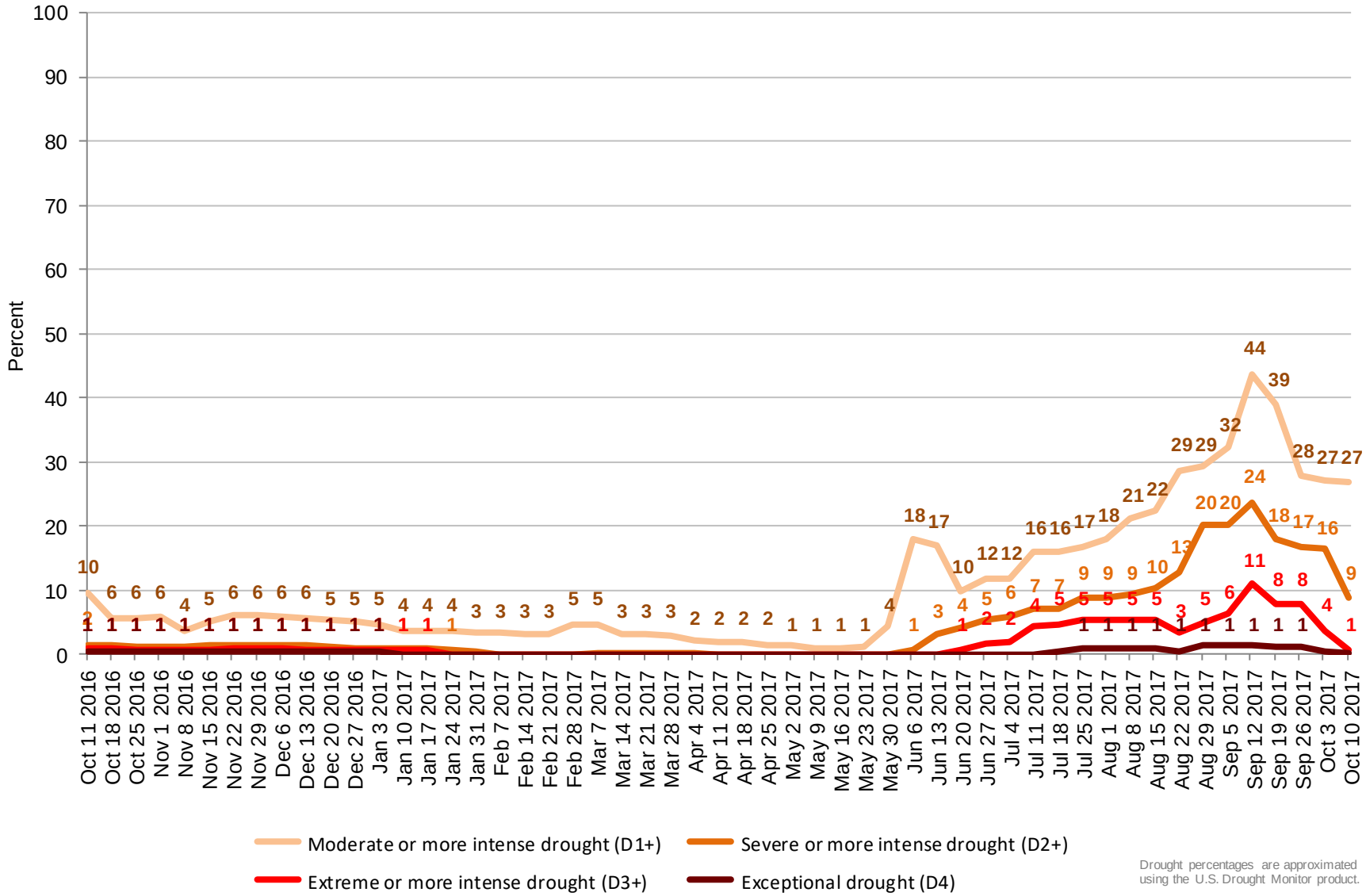

Drought percentages are approximated using the U.S. Drought Monitor product.

United States Department of Agriculture

This product was prepared by the USDA Office of the Chief Economist (OCE) World Agricultural Outlook Board (WAOB)

Corn Areas in Drought

Reflects October 10, 2017 U.S. Drought Monitor data

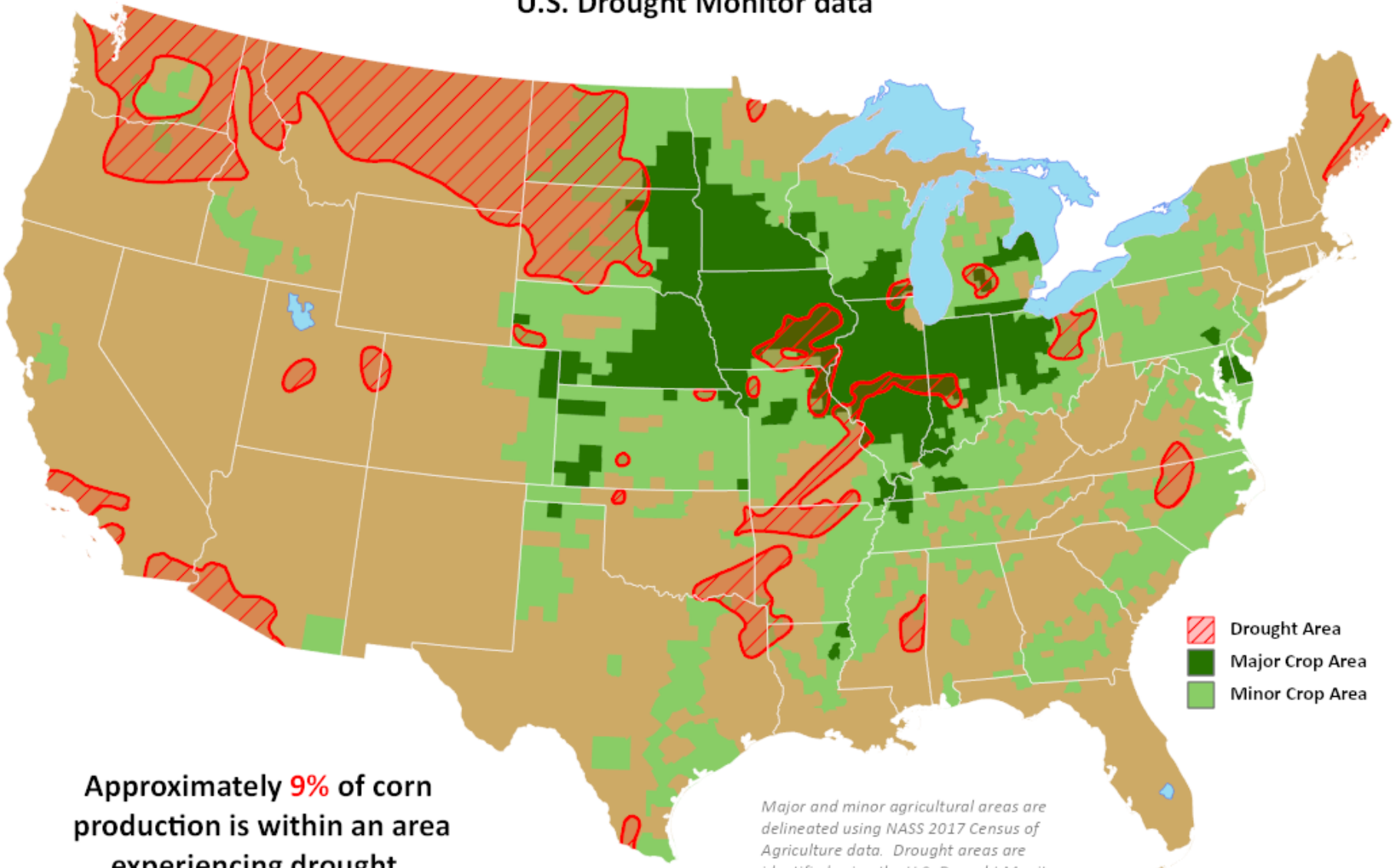

Approximately 9% of corn production is within an area experiencing drought.

Major and minor agricultural areas are delineated using NASS 2017 Census of Agriculture data. Drought areas are identified using the U.S. Drought Monitor product.

Percent of Corn Located in Drought

October 10, 2017

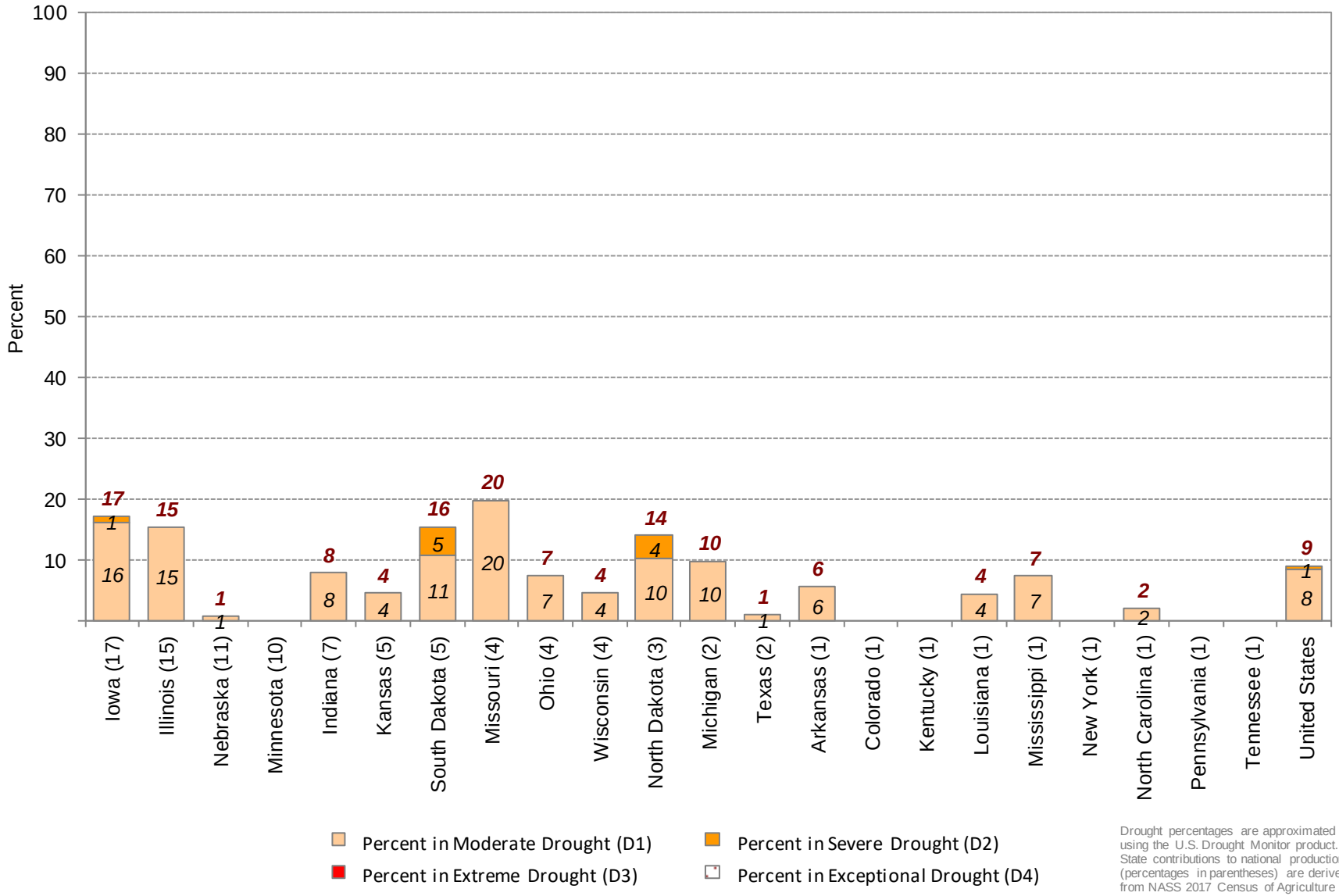

Drought percentages are approximated using the U.S. Drought Monitor product. State contributions to national production (percentages in parentheses) are derived from NASS 2017 Census of Agriculture data.

Percent of United States Corn Located in Drought

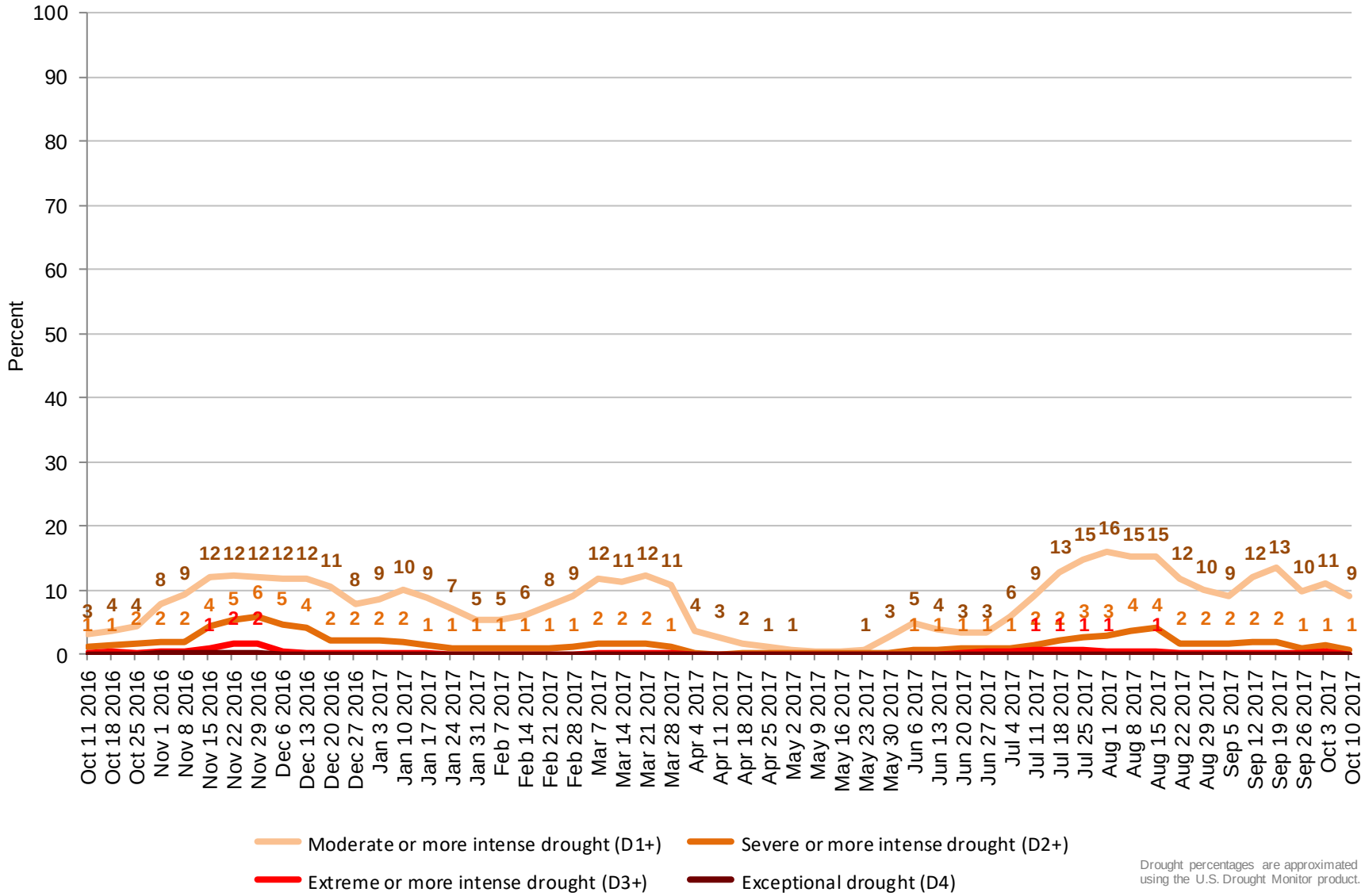

Drought percentages are approximated using the U.S. Drought Monitor product.

United States Department of Agriculture

This product was prepared by the USDA Office of the Chief Economist (OCE) World Agricultural Outlook Board (WAOB)

Cotton Areas in Drought

Reflects October 10, 2017
U.S. Drought Monitor data

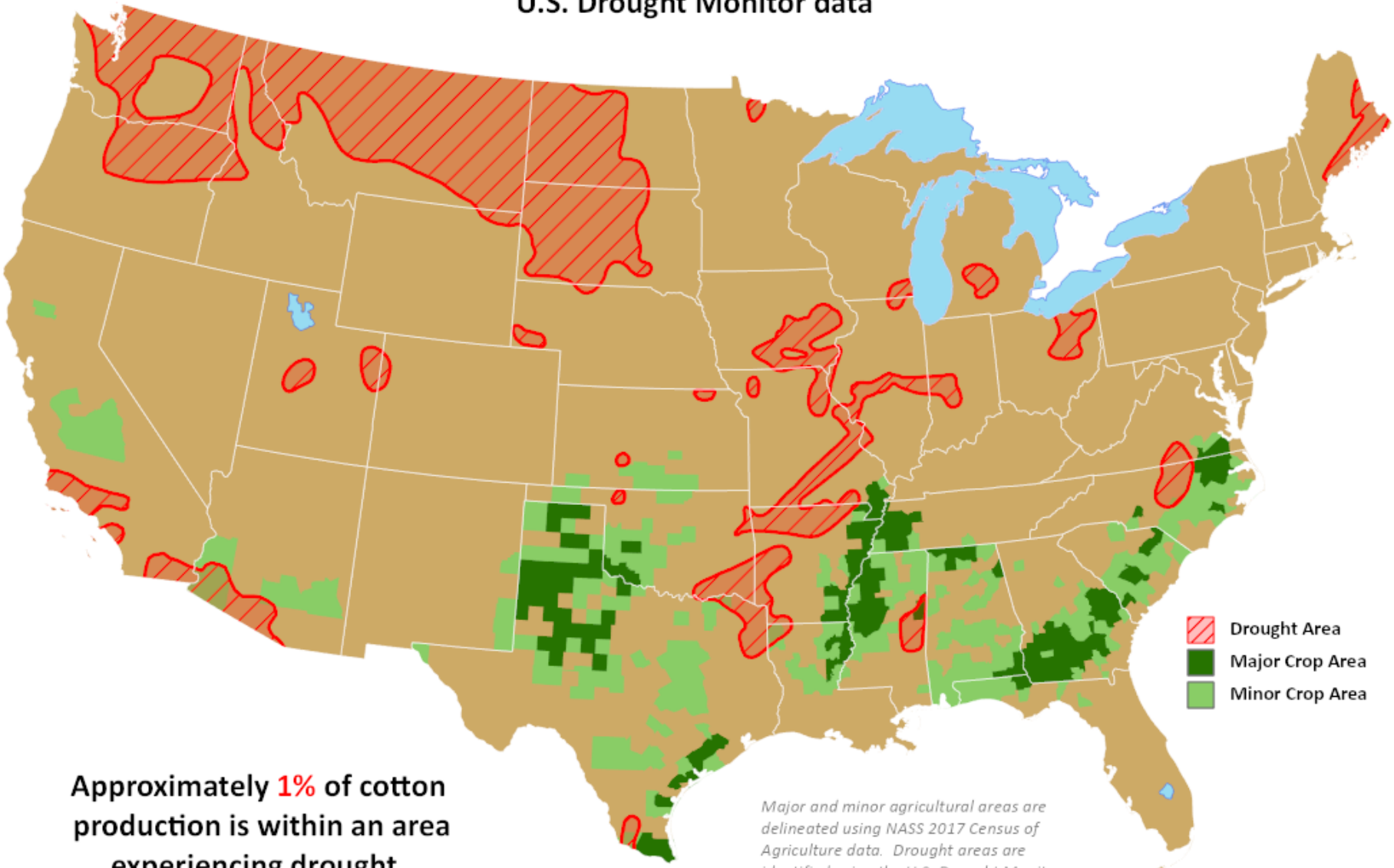

Approximately 1% of cotton production is within an area experiencing drought.

Major and minor agricultural areas are delineated using NASS 2017 Census of Agriculture data. Drought areas are identified using the U.S. Drought Monitor product.

Percent of Cotton Located in Drought

October 10, 2017

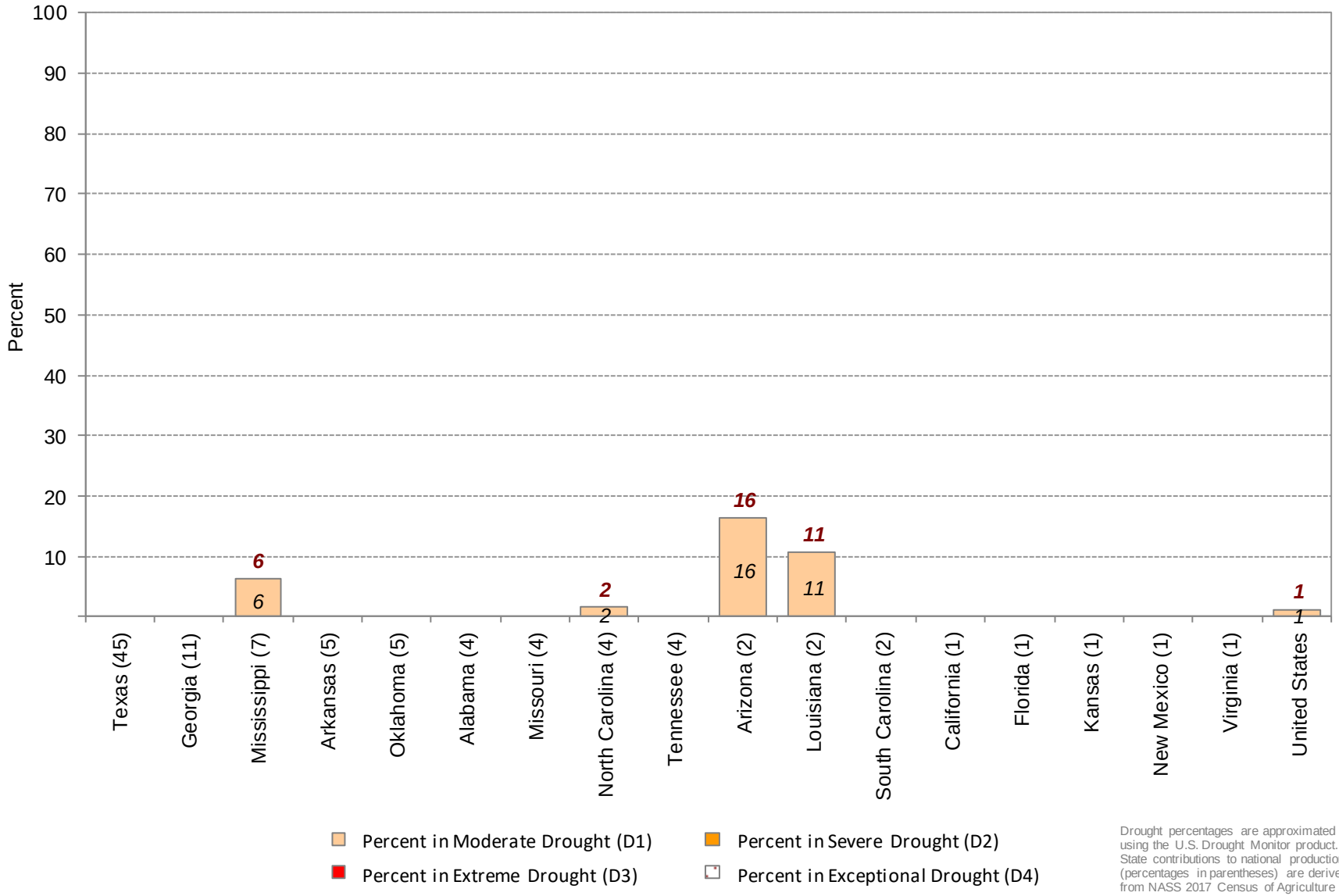

Drought percentages are approximated using the U.S. Drought Monitor product. State contributions to national production (percentages in parentheses) are derived from NASS 2017 Census of Agriculture data.

Percent of United States Cotton Located in Drought

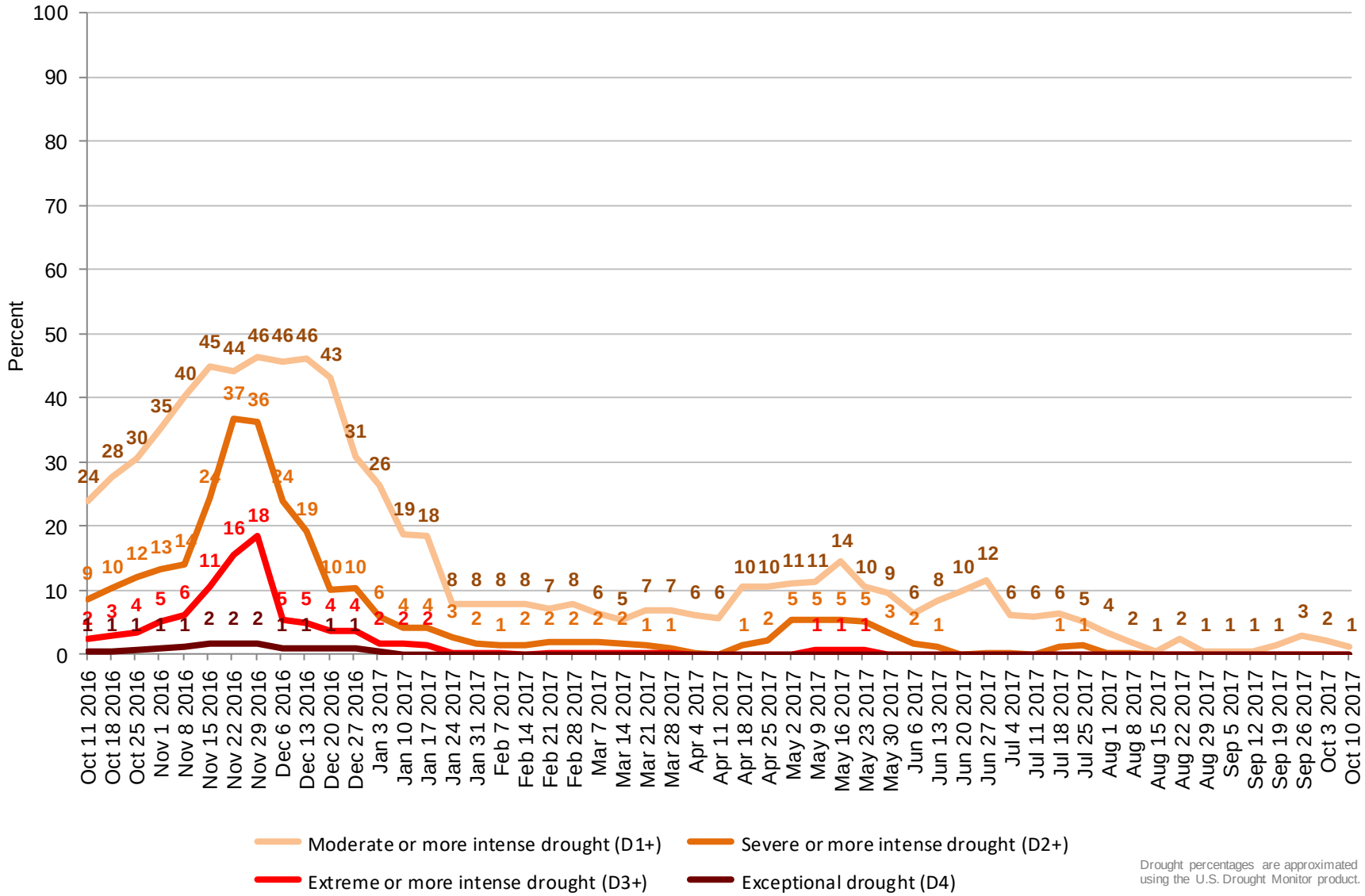

Drought percentages are approximated using the U.S. Drought Monitor product.

United States Department of Agriculture

This product was prepared by the USDA Office of the Chief Economist (OCE) World Agricultural Outlook Board (WAOB)

Peanut Areas in Drought

Reflects October 10, 2017
U.S. Drought Monitor data

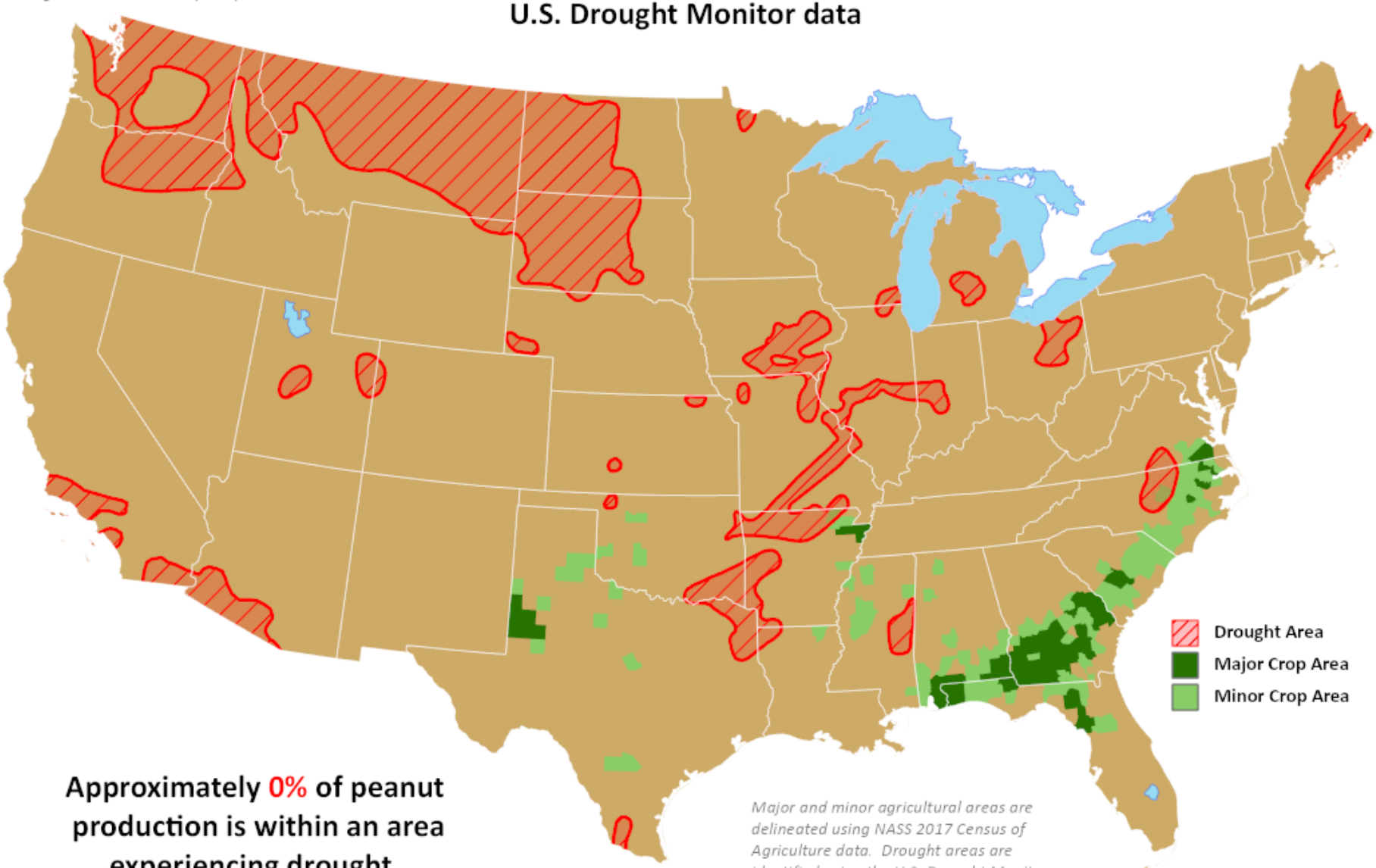

Approximately 0% of peanut production is within an area experiencing drought.

Major and minor agricultural areas are delineated using NASS 2017 Census of Agriculture data. Drought areas are identified using the U.S. Drought Monitor product.

Percent of Peanuts Located in Drought

October 10, 2017

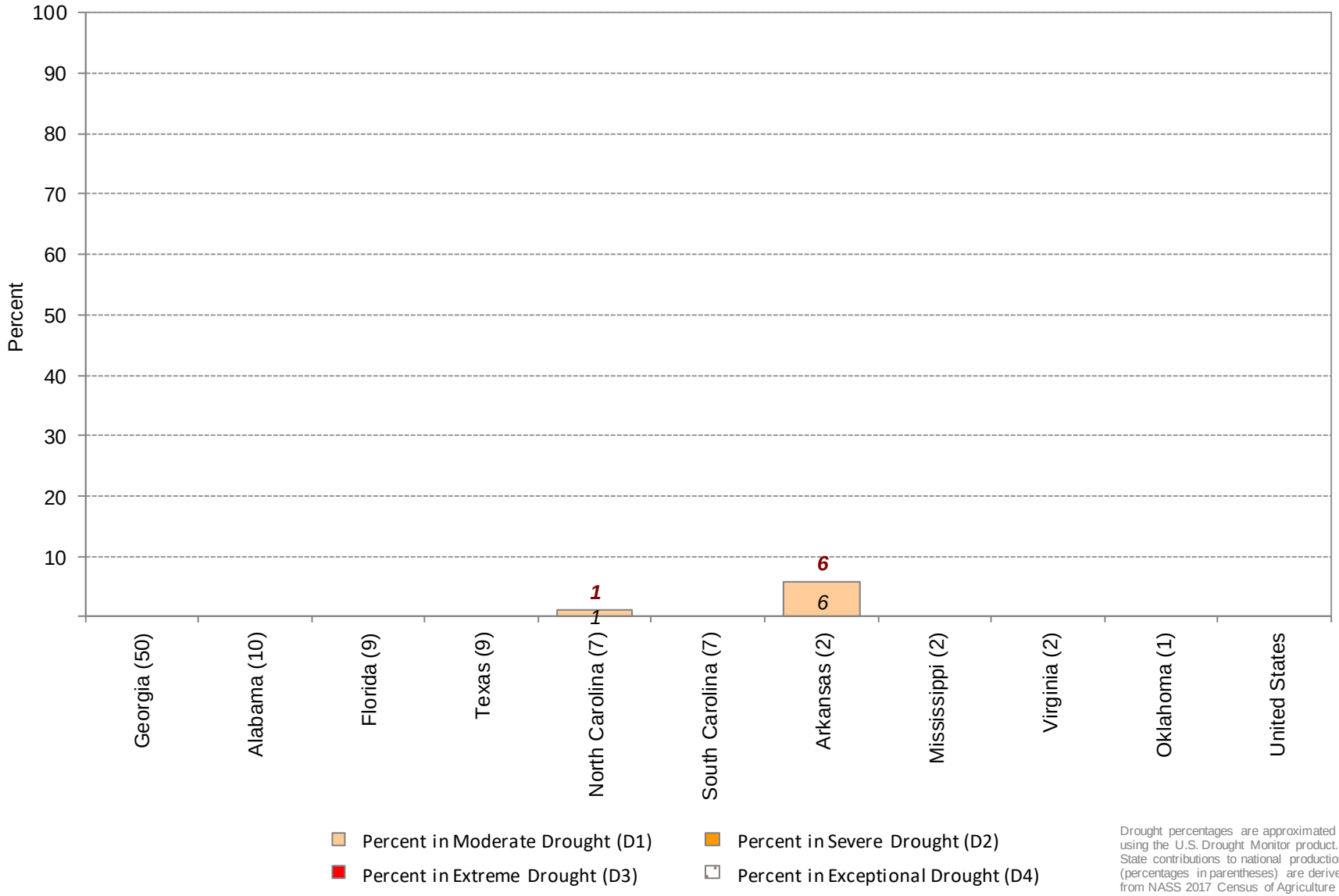

Drought percentages are approximated using the U.S. Drought Monitor product. State contributions to national production (percentages in parentheses) are derived from NASS 2017 Census of Agriculture data.

Percent of United States Peanuts Located in Drought

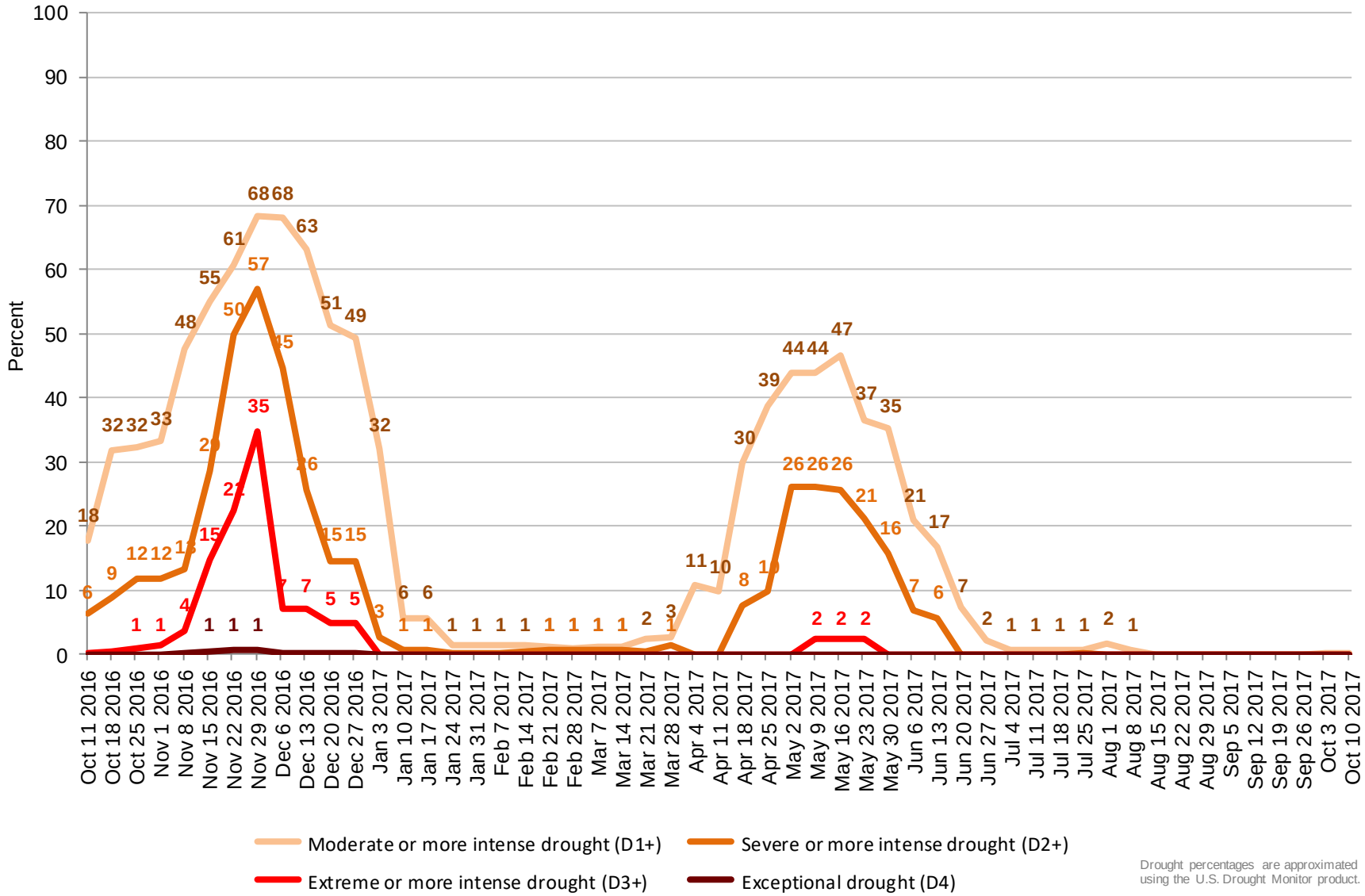

Drought percentages are approximated using the U.S. Drought Monitor product.

United States Department of Agriculture

This product was prepared by the USDA Office of the Chief Economist (OCE) World Agricultural Outlook Board (WAOB)

Rice Areas in Drought

Reflects October 10, 2017 U.S. Drought Monitor data

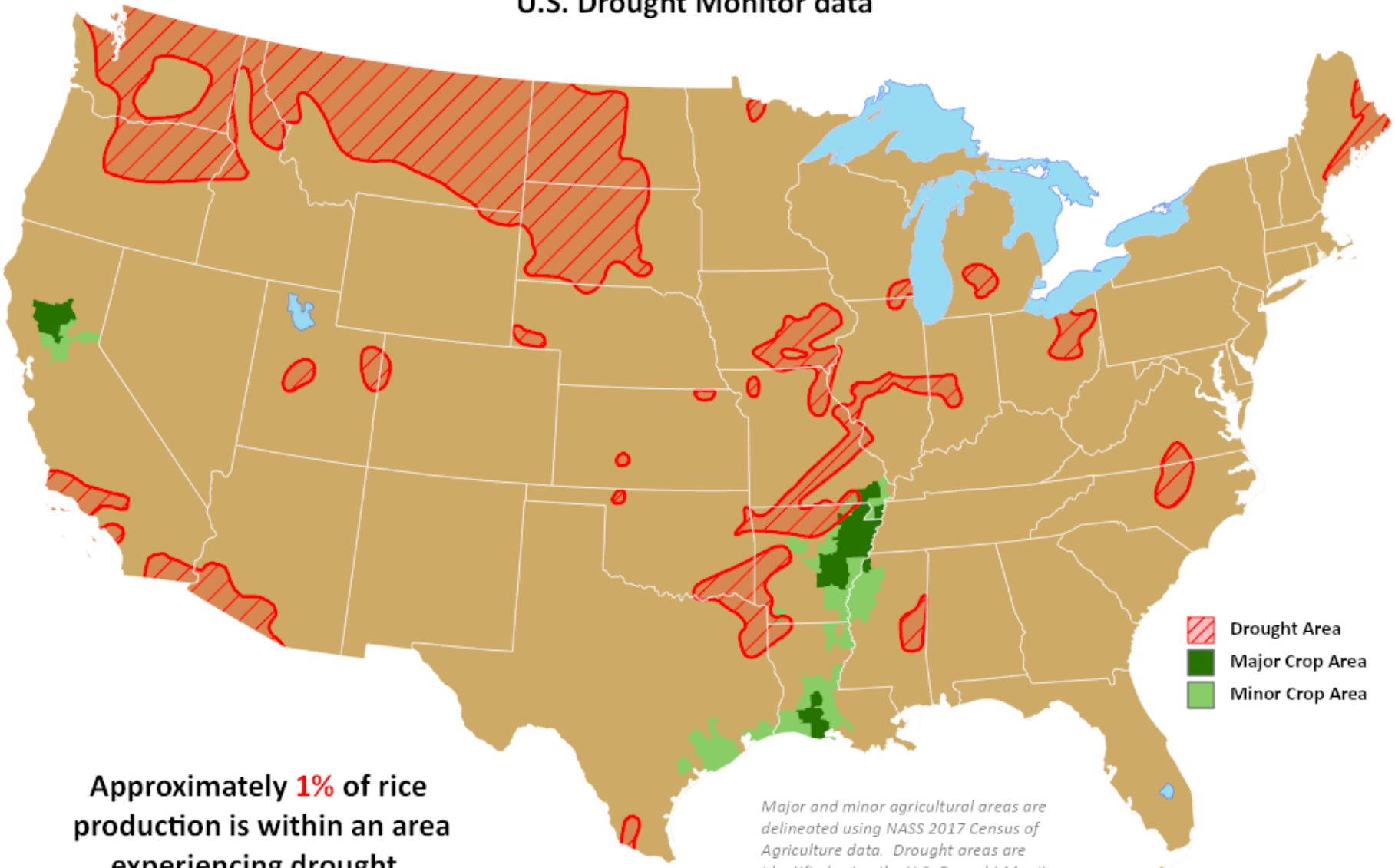

Approximately 1% of rice production is within an area experiencing drought.

Major and minor agricultural areas are delineated using NASS 2017 Census of Agriculture data. Drought areas are identified using the U.S. Drought Monitor product.

Percent of Rice Located in Drought

October 10, 2017

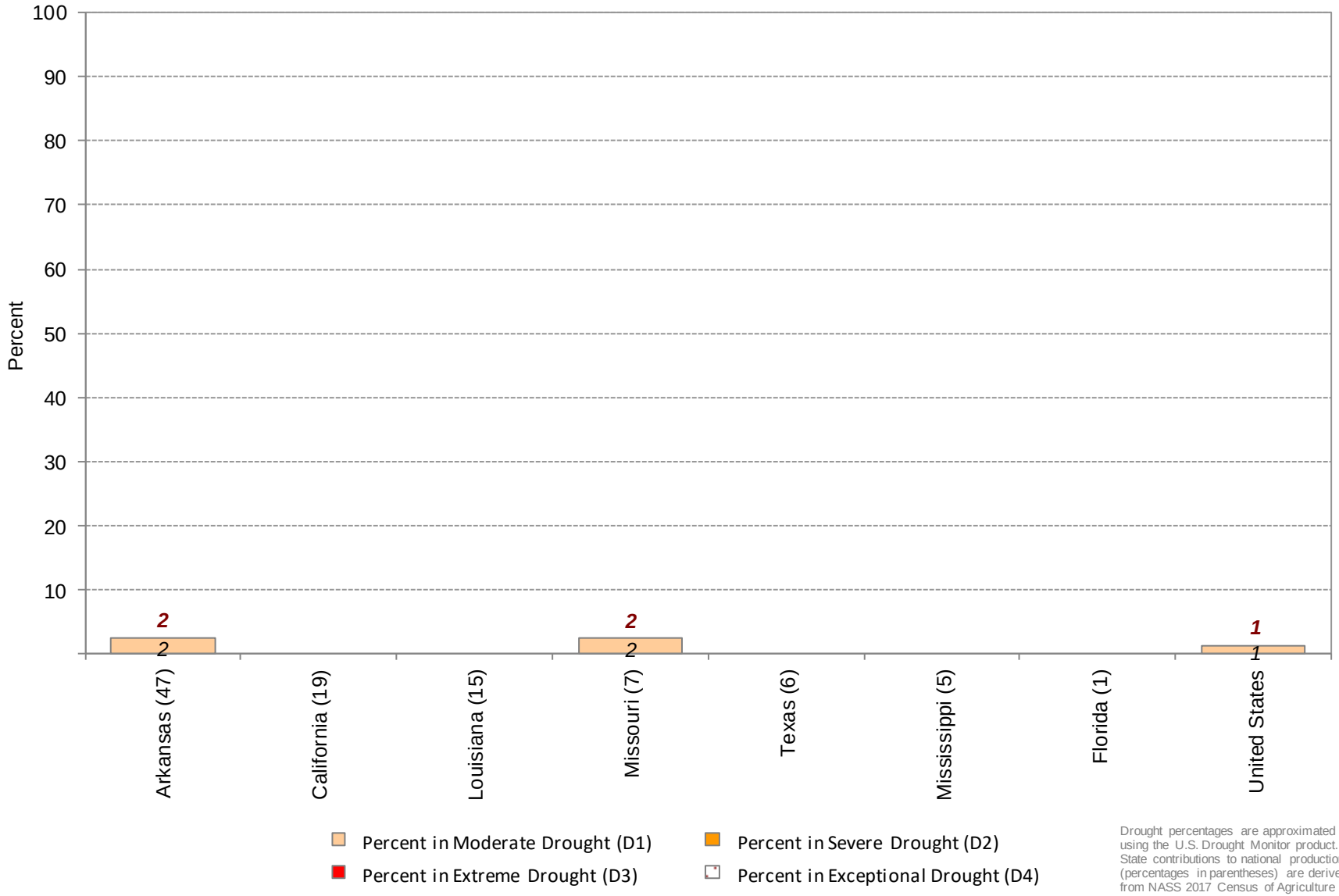

Drought percentages are approximated using the U.S. Drought Monitor product. State contributions to national production (percentages in parentheses) are derived from NASS 2017 Census of Agriculture data.

Percent of United States Rice Located in Drought

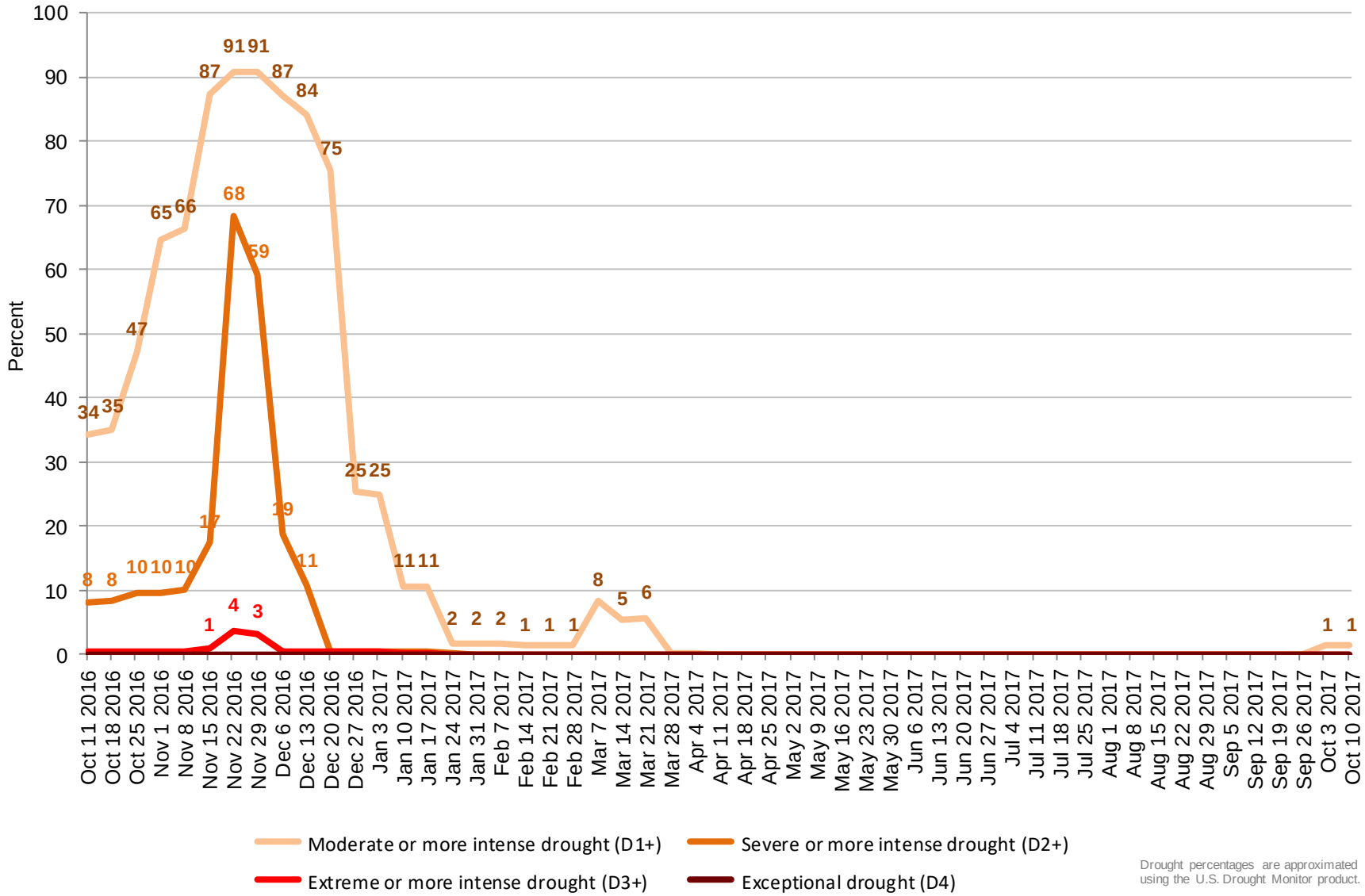

Drought percentages are approximated using the U.S. Drought Monitor product.

United States Department of Agriculture

This product was prepared by the USDA Office of the Chief Economist (OCE) World Agricultural Outlook Board (WAOB)

Sorghum Areas in Drought

Reflects October 10, 2017
U.S. Drought Monitor data

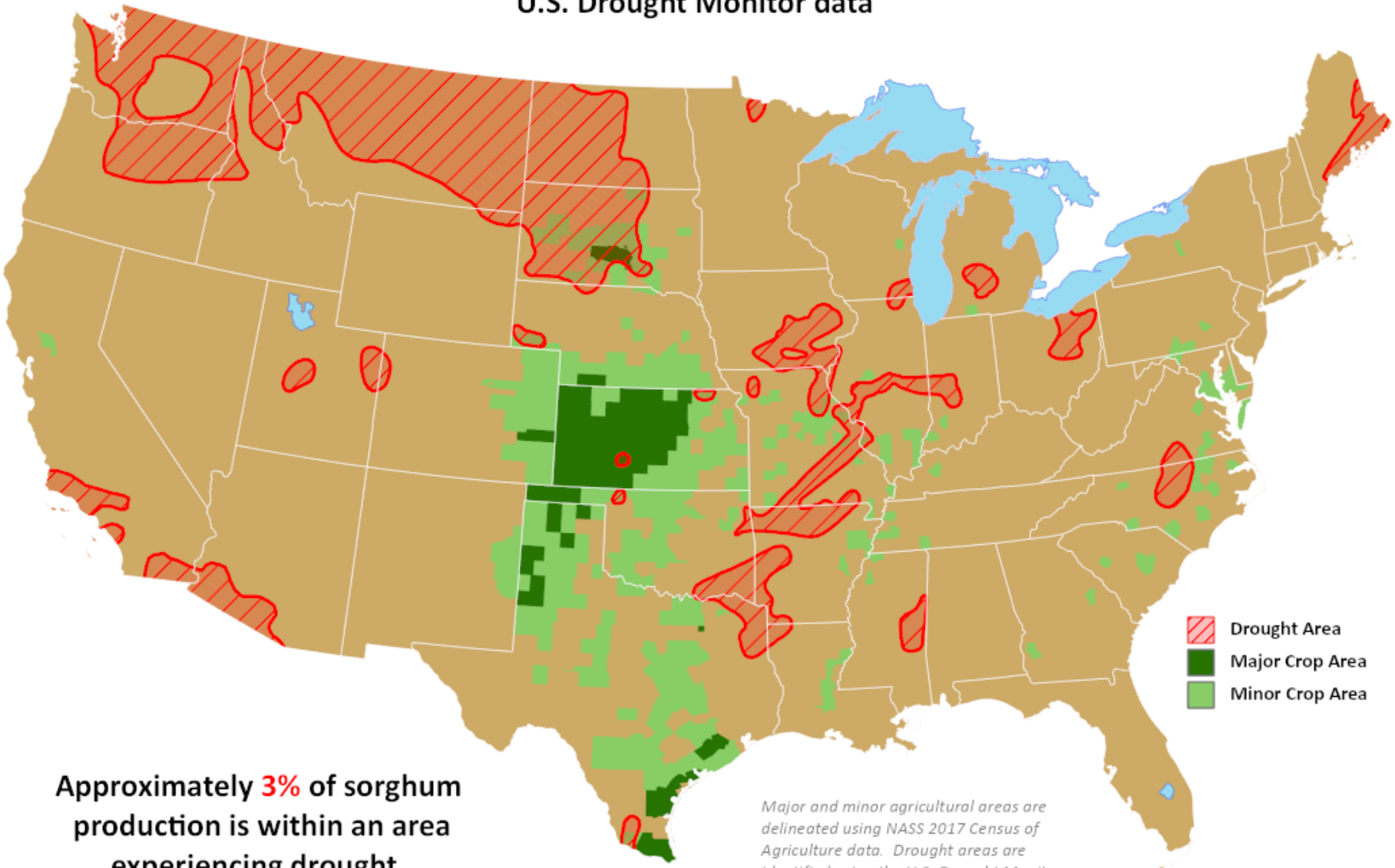

Approximately 3% of sorghum production is within an area experiencing drought.

Major and minor agricultural areas are delineated using NASS 2017 Census of Agriculture data. Drought areas are identified using the U.S. Drought Monitor product.

Percent of Sorghum Located in Drought

October 10, 2017

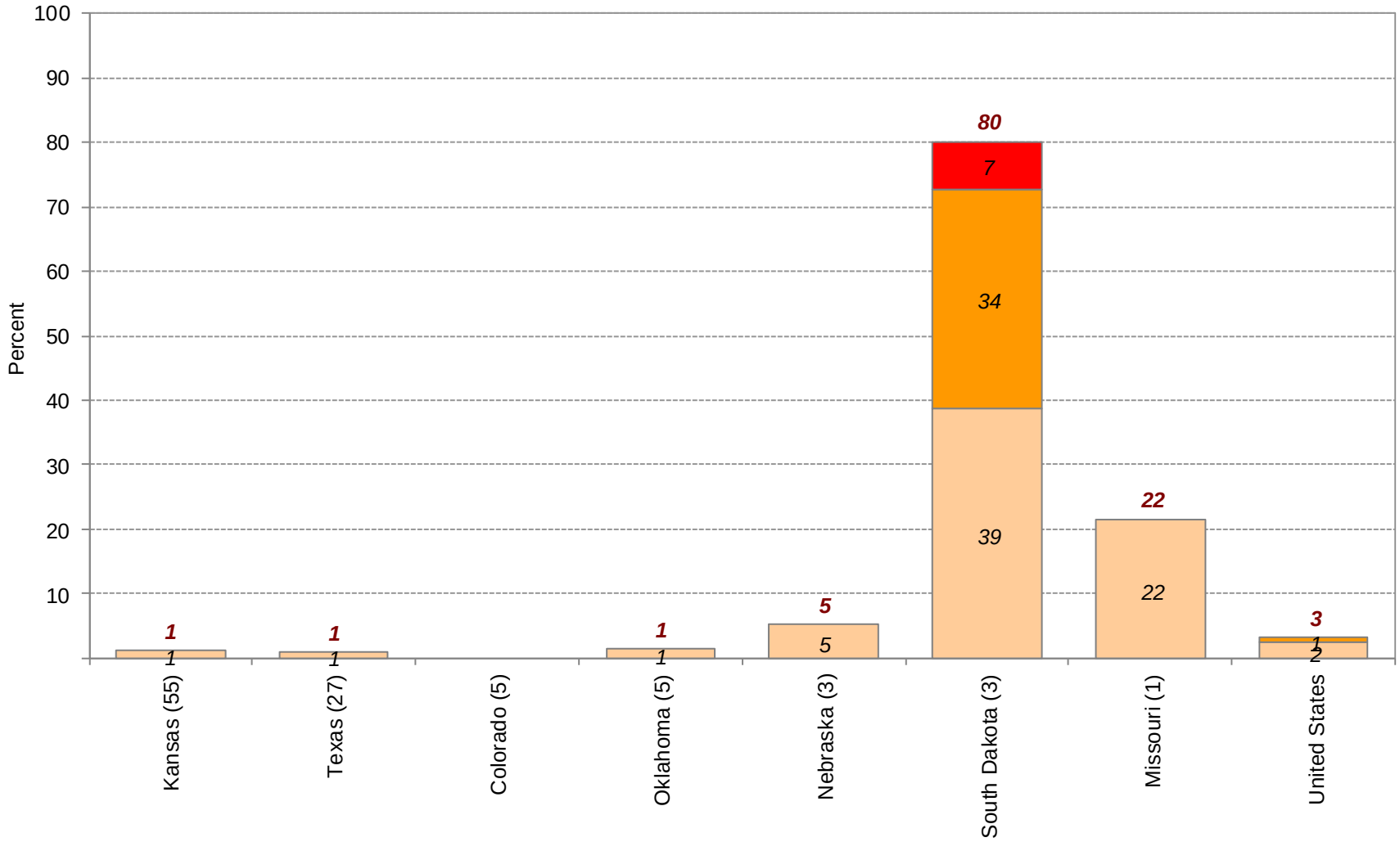

Percent in Moderate Drought (D1)

Percent in Severe Drought (D2)

Percent in Extreme Drought (D3)

Percent in Exceptional Drought (D4)

Drought percentages are approximated using the U.S. Drought Monitor product. State contributions to national production (percentages in parentheses) are derived from NASS 2017 Census of Agriculture data.

Percent of United States Sorghum Located in Drought

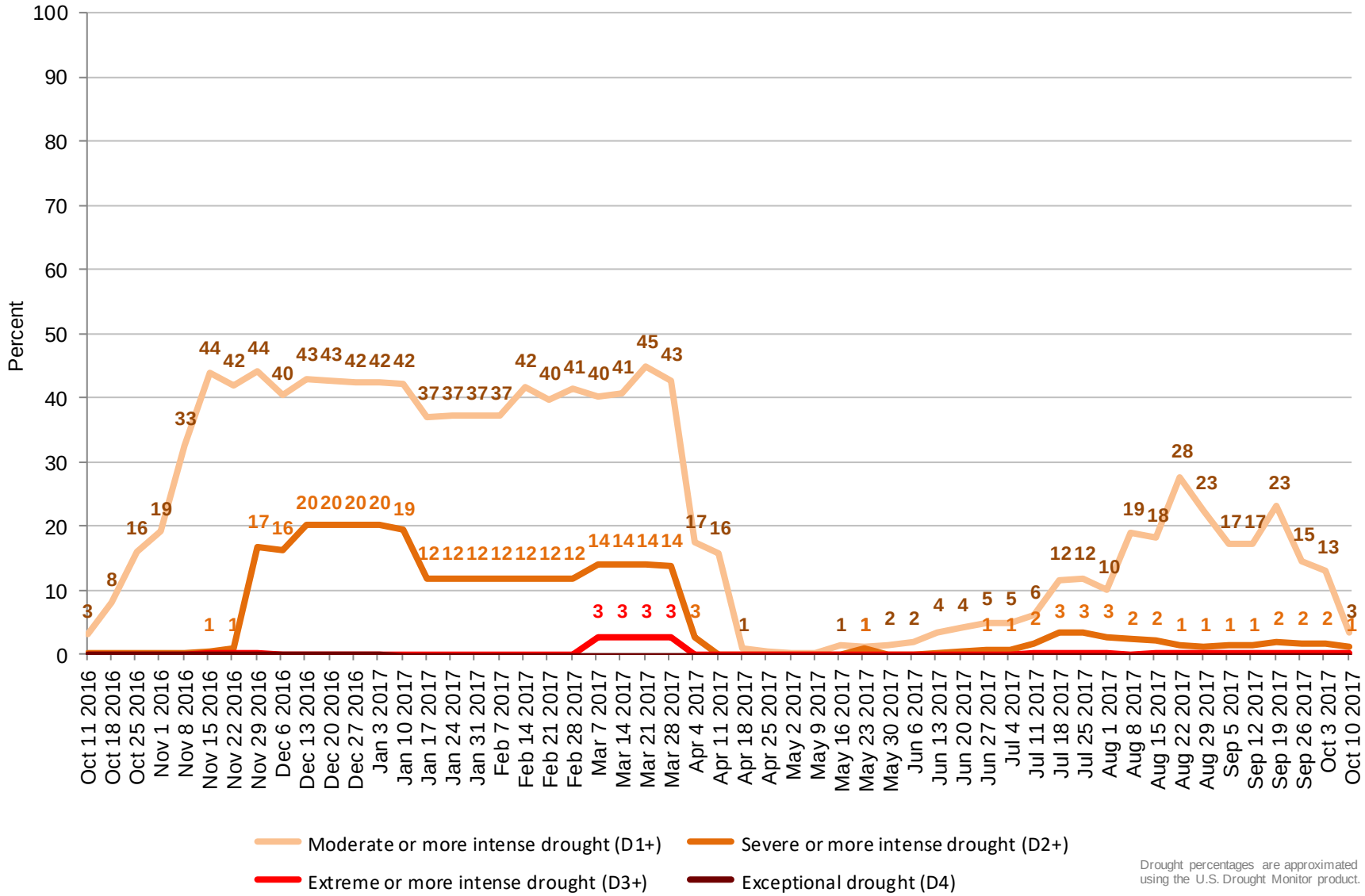

Drought percentages are approximated using the U.S. Drought Monitor product.

United States Department of Agriculture

This product was prepared by the USDA Office of the Chief Economist (OCE) World Agricultural Outlook Board (WAOB)

Soybean Areas in Drought

Reflects October 10, 2017 U.S. Drought Monitor data

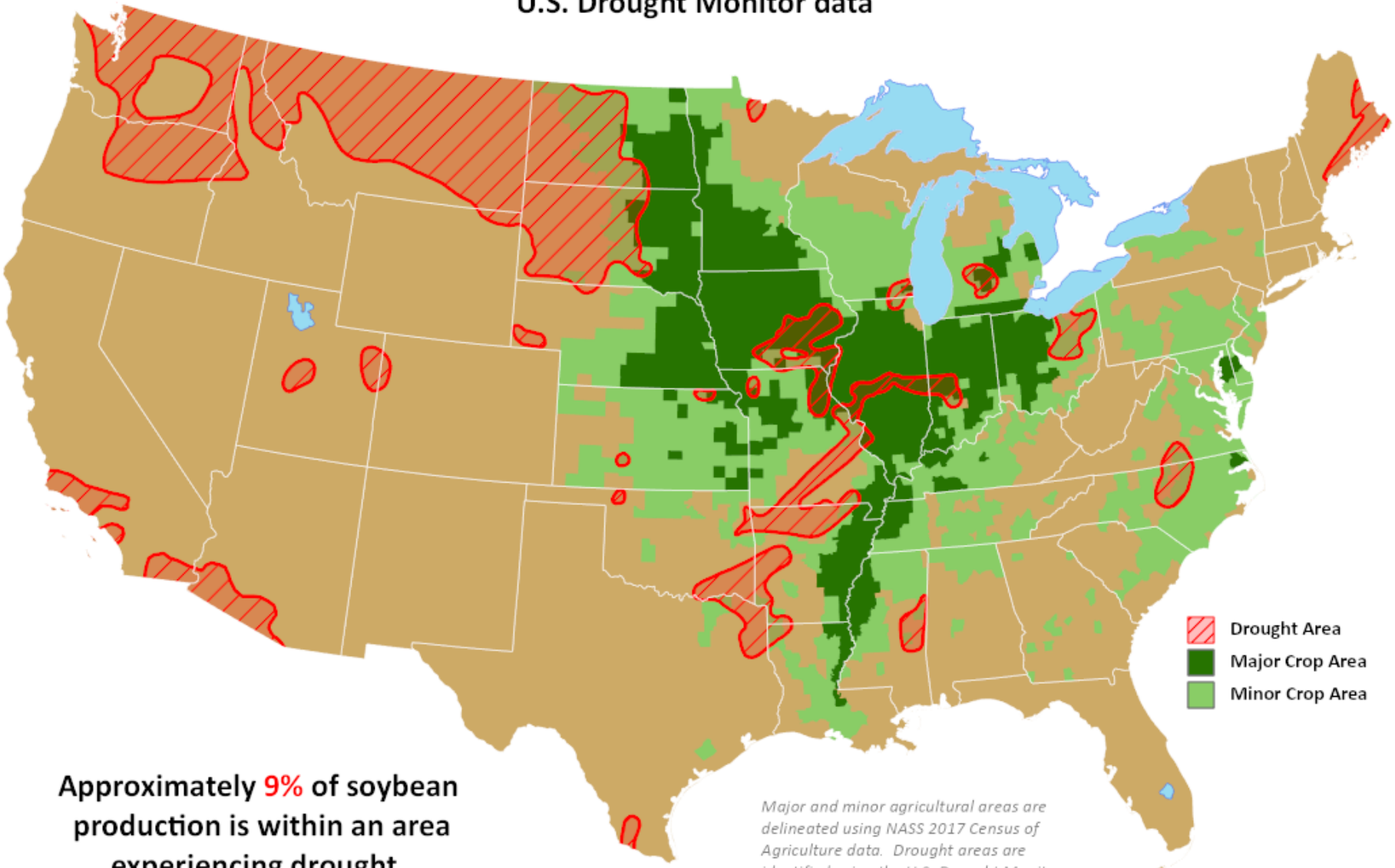

Approximately 9% of soybean production is within an area experiencing drought.

Major and minor agricultural areas are delineated using NASS 2017 Census of Agriculture data. Drought areas are identified using the U.S. Drought Monitor product.

Percent of Soybeans Located in Drought

October 10, 2017

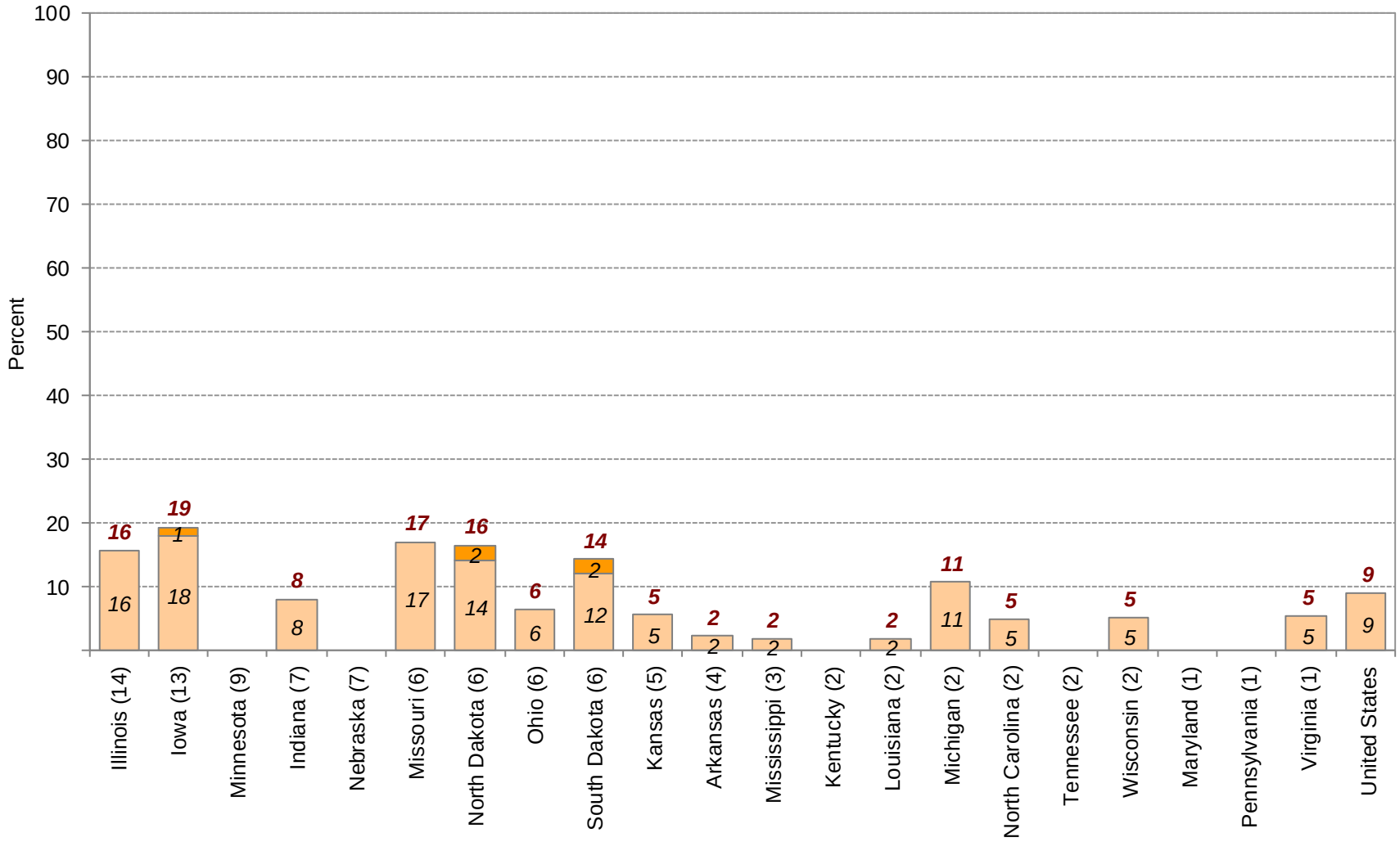

Drought percentages are approximated using the U.S. Drought Monitor product. State contributions to national production (percentages in parentheses) are derived from NASS 2017 Census of Agriculture data.

Percent of United States Soybeans Located in Drought

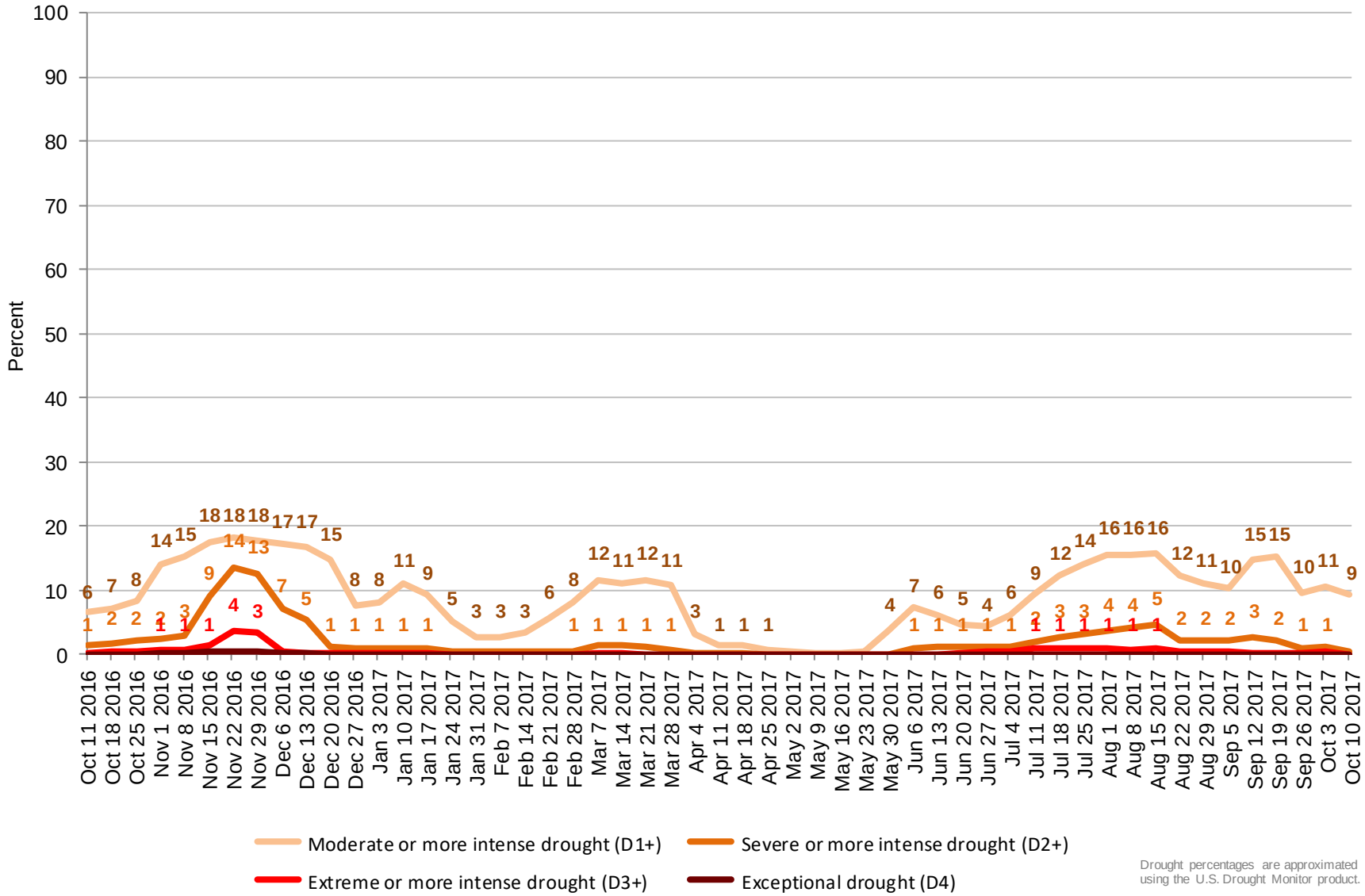

Drought percentages are approximated using the U.S. Drought Monitor product.

United States Department of Agriculture

This product was prepared by the USDA Office of the Chief Economist (OCE) World Agricultural Outlook Board (WAOB)

Sunflower Areas in Drought

Reflects October 10, 2017
U.S. Drought Monitor data

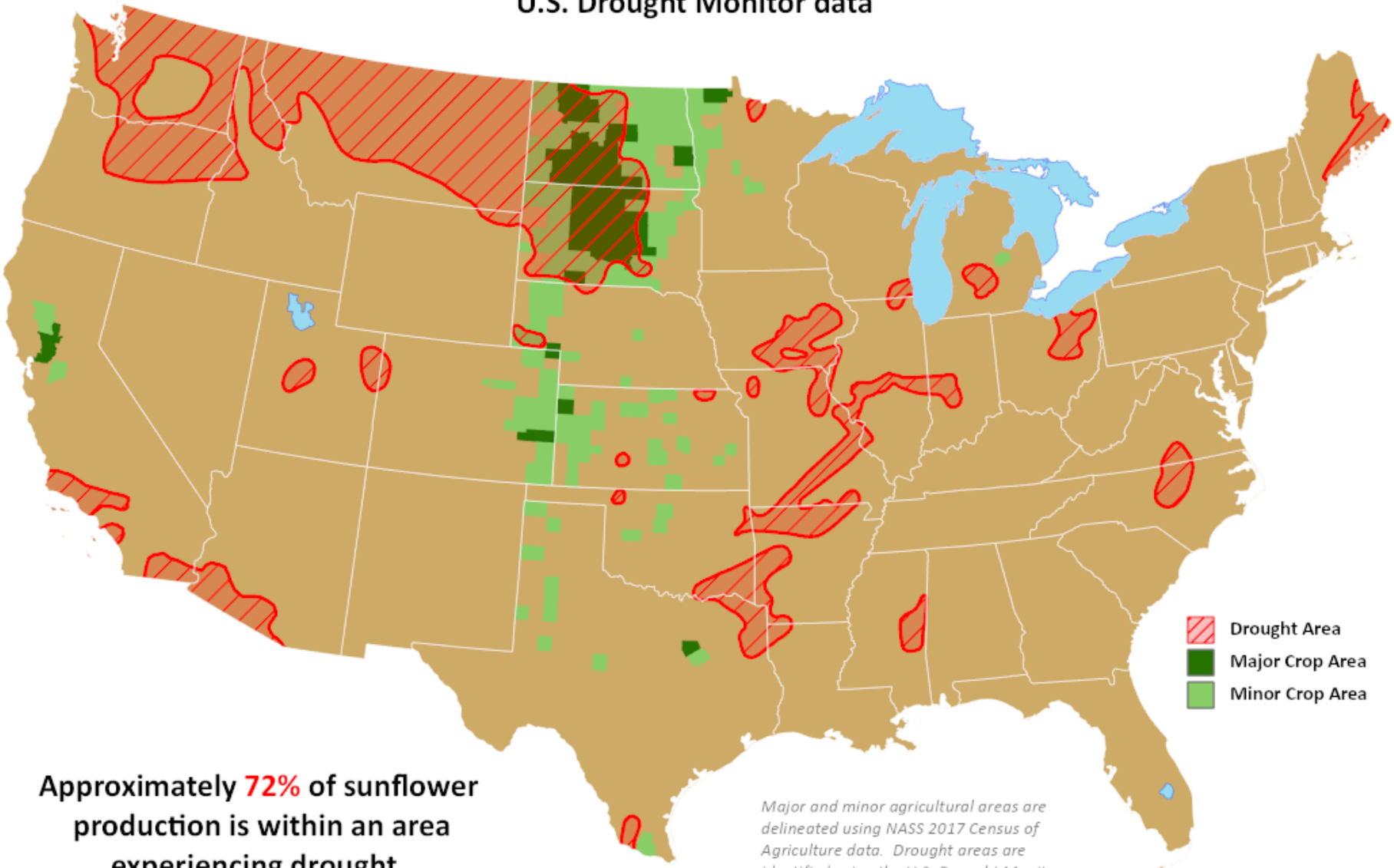

Approximately 72% of sunflower production is within an area experiencing drought.

Major and minor agricultural areas are delineated using NASS 2017 Census of Agriculture data. Drought areas are identified using the U.S. Drought Monitor product.

Percent of Sunflowers Located in Drought

October 10, 2017

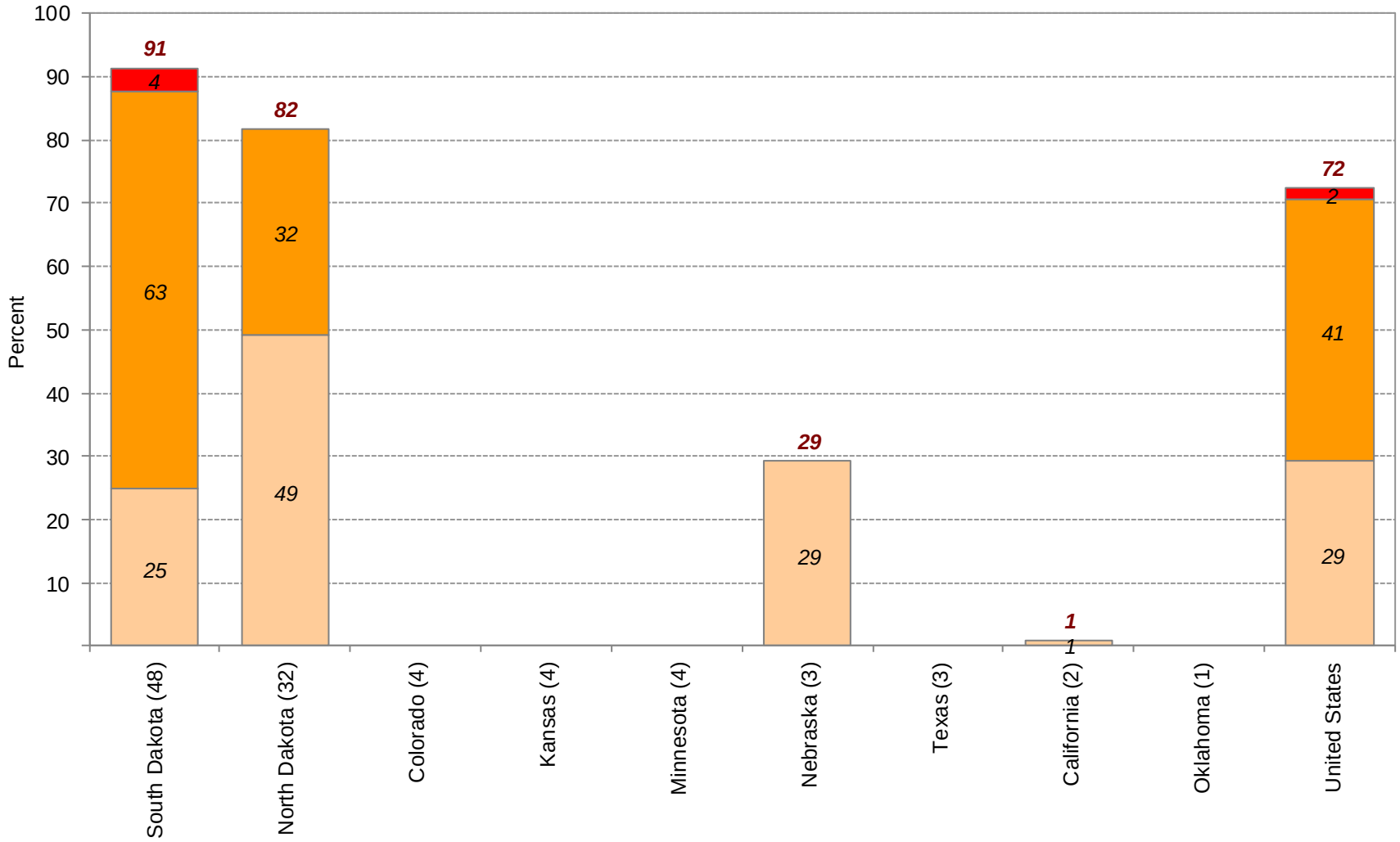

Percent in Moderate Drought (D1)
Percent in Severe Drought (D2)
Percent in Extreme Drought (D3)
Percent in Exceptional Drought (D4)

Drought percentages are approximated using the U.S. Drought Monitor product. State contributions to national production (percentages in parentheses) are derived from NASS 2017 Census of Agriculture data.

Percent of United States Sunflowers Located in Drought

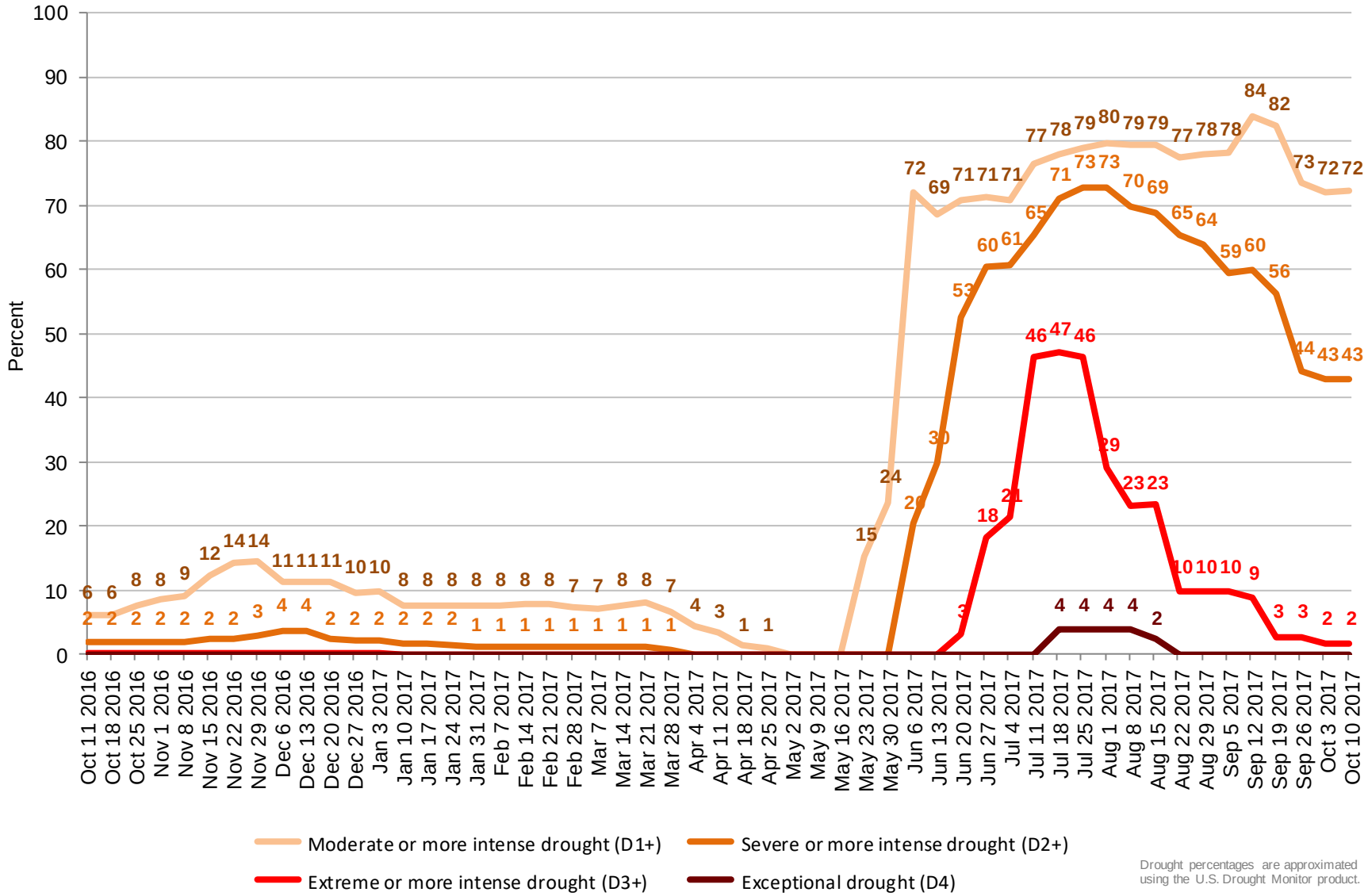

Drought percentages are approximated using the U.S. Drought Monitor product.

United States Department of Agriculture

This product was prepared by the USDA Office of the Chief Economist (OCE) World Agricultural Outlook Board (WAOB)

Durum Wheat Areas in Drought

Reflects October 10, 2017
U.S. Drought Monitor data

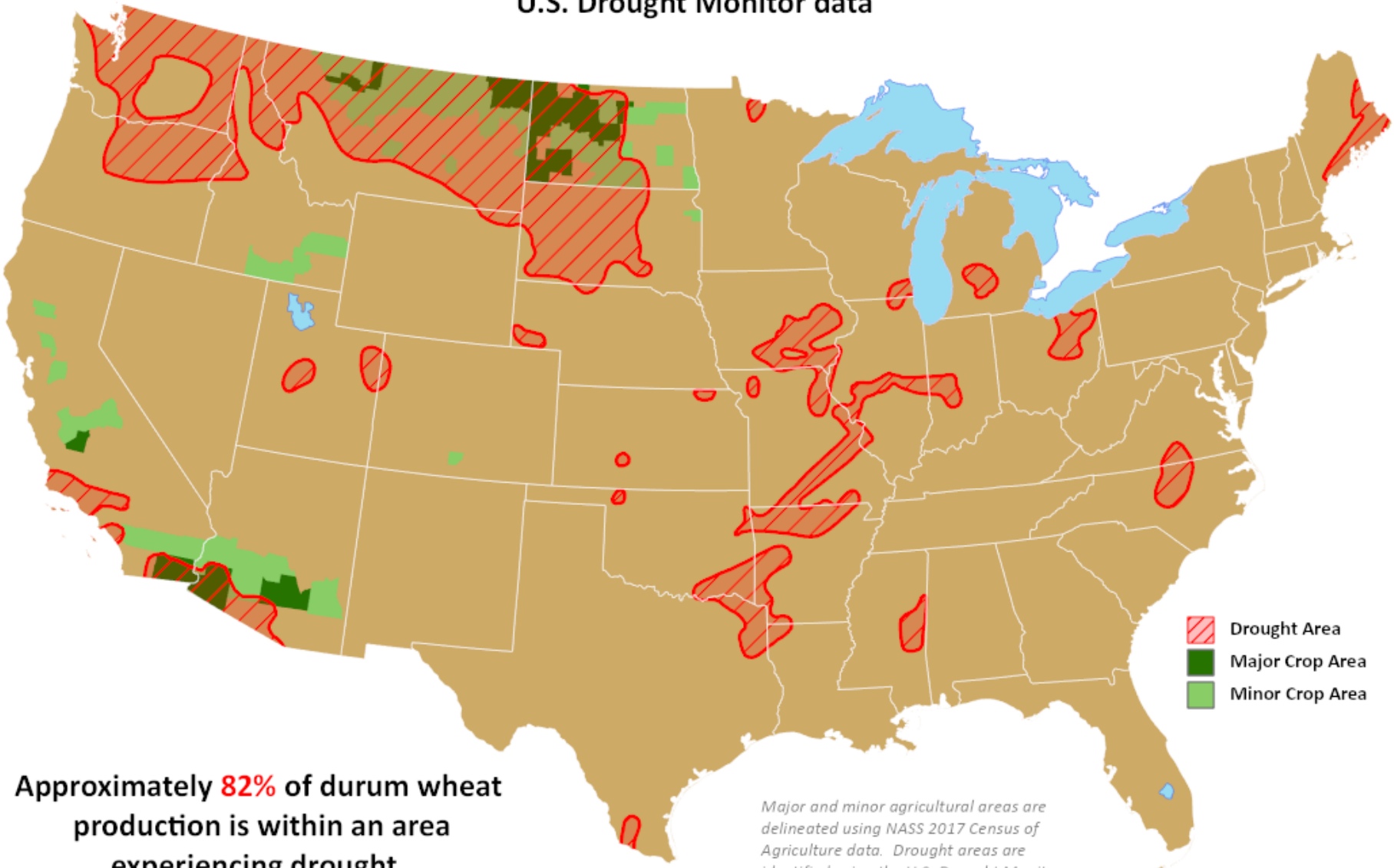

Approximately 82% of durum wheat production is within an area experiencing drought.

Major and minor agricultural areas are delineated using NASS 2017 Census of Agriculture data. Drought areas are identified using the U.S. Drought Monitor product.

Percent of Durum Wheat Located in Drought

October 10, 2017

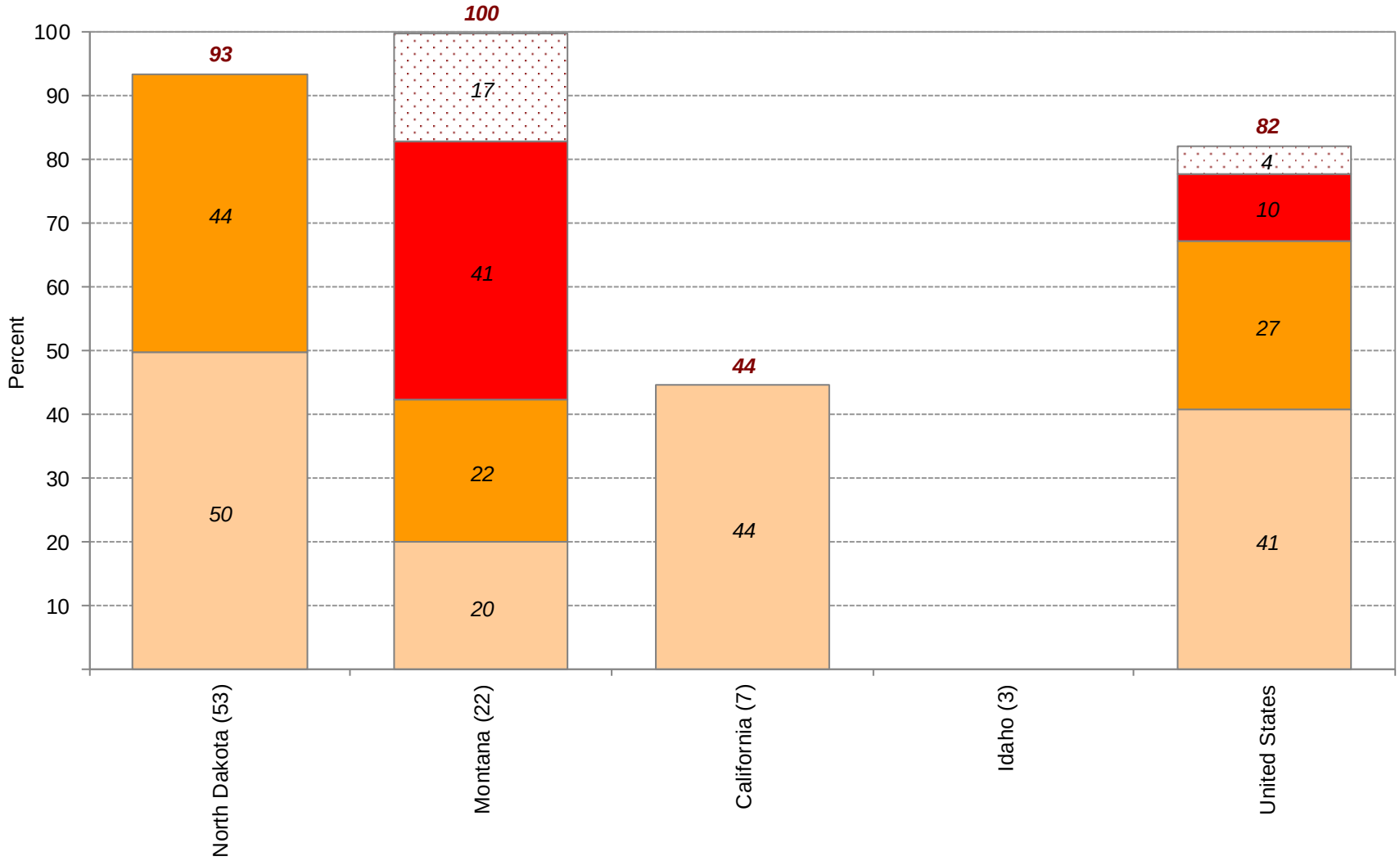

Percent in Moderate Drought (D1)
Percent in Severe Drought (D2)
Percent in Extreme Drought (D3)
Percent in Exceptional Drought (D4)

Drought percentages are approximated using the U.S. Drought Monitor product. State contributions to national production (percentages in parentheses) are derived from NASS 2017 Census of Agriculture data.

Percent of United States Durum Wheat Located in Drought

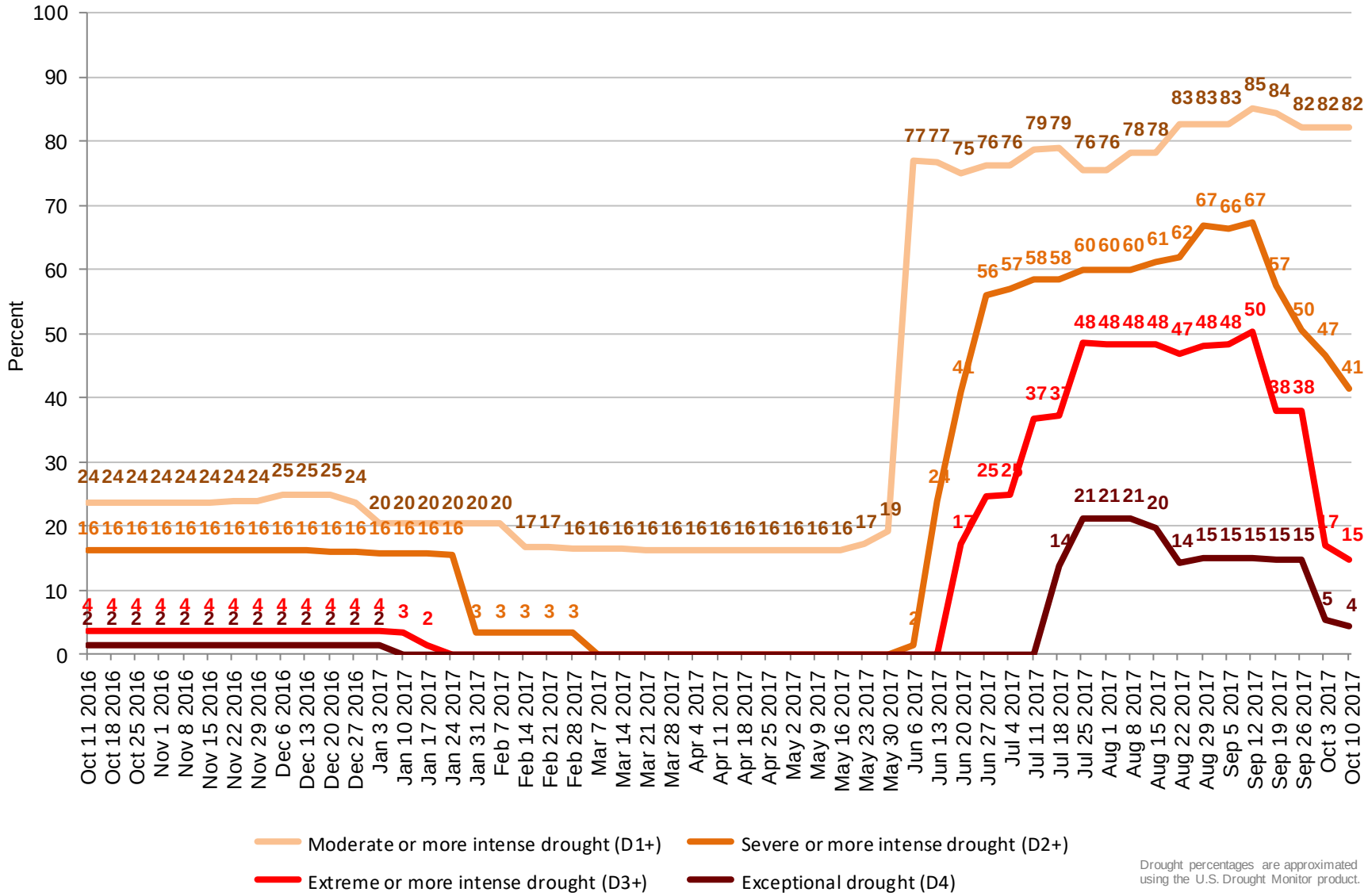

Drought percentages are approximated using the U.S. Drought Monitor product.

United States Department of Agriculture

This product was prepared by the USDA Office of the Chief Economist (OCE) World Agricultural Outlook Board (WAOB)

Spring Wheat Areas in Drought

Reflects October 10, 2017
U.S. Drought Monitor data

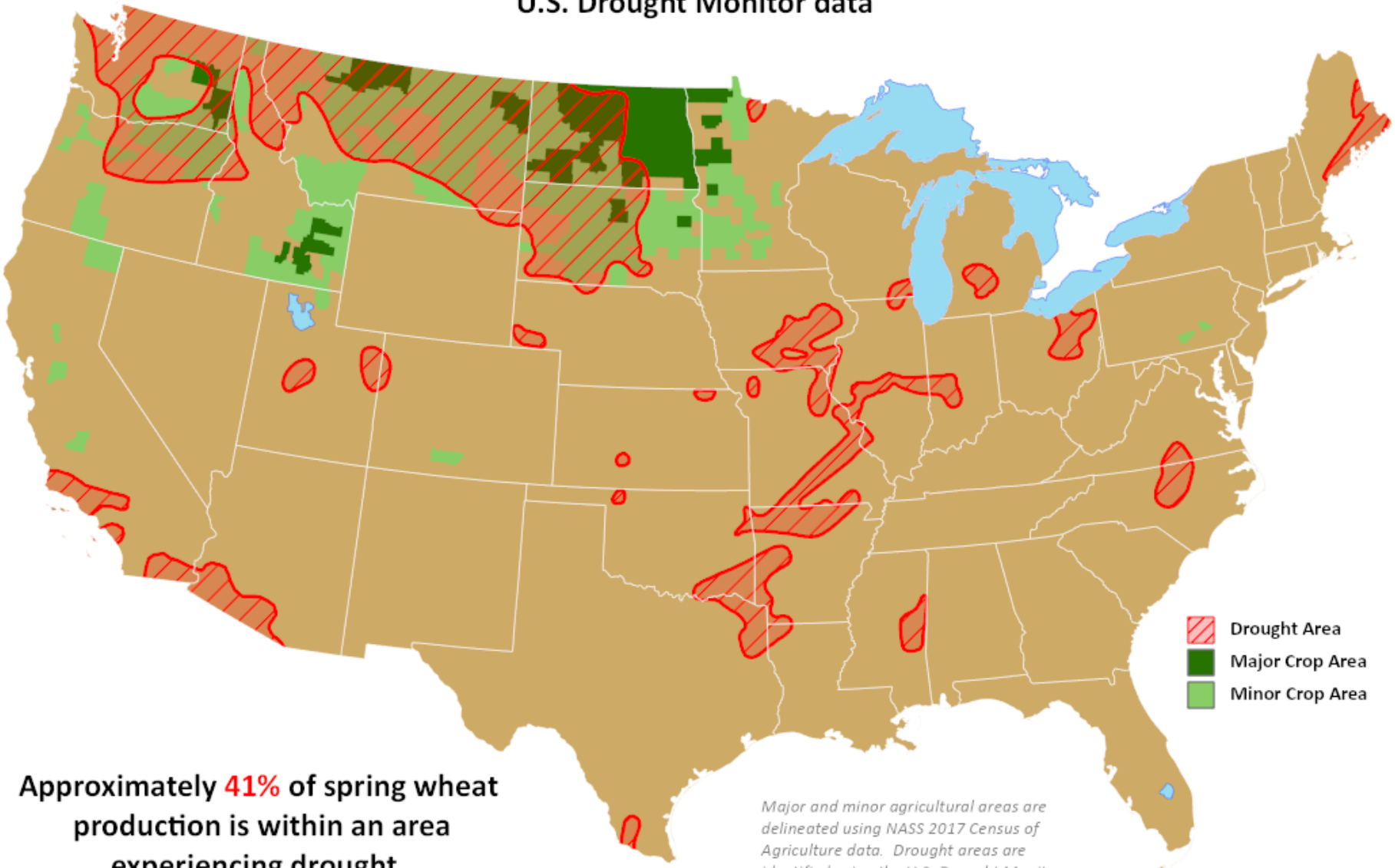

Approximately 41% of spring wheat production is within an area experiencing drought.

Major and minor agricultural areas are delineated using NASS 2017 Census of Agriculture data. Drought areas are identified using the U.S. Drought Monitor product.

Percent of Spring Wheat Located in Drought

October 10, 2017

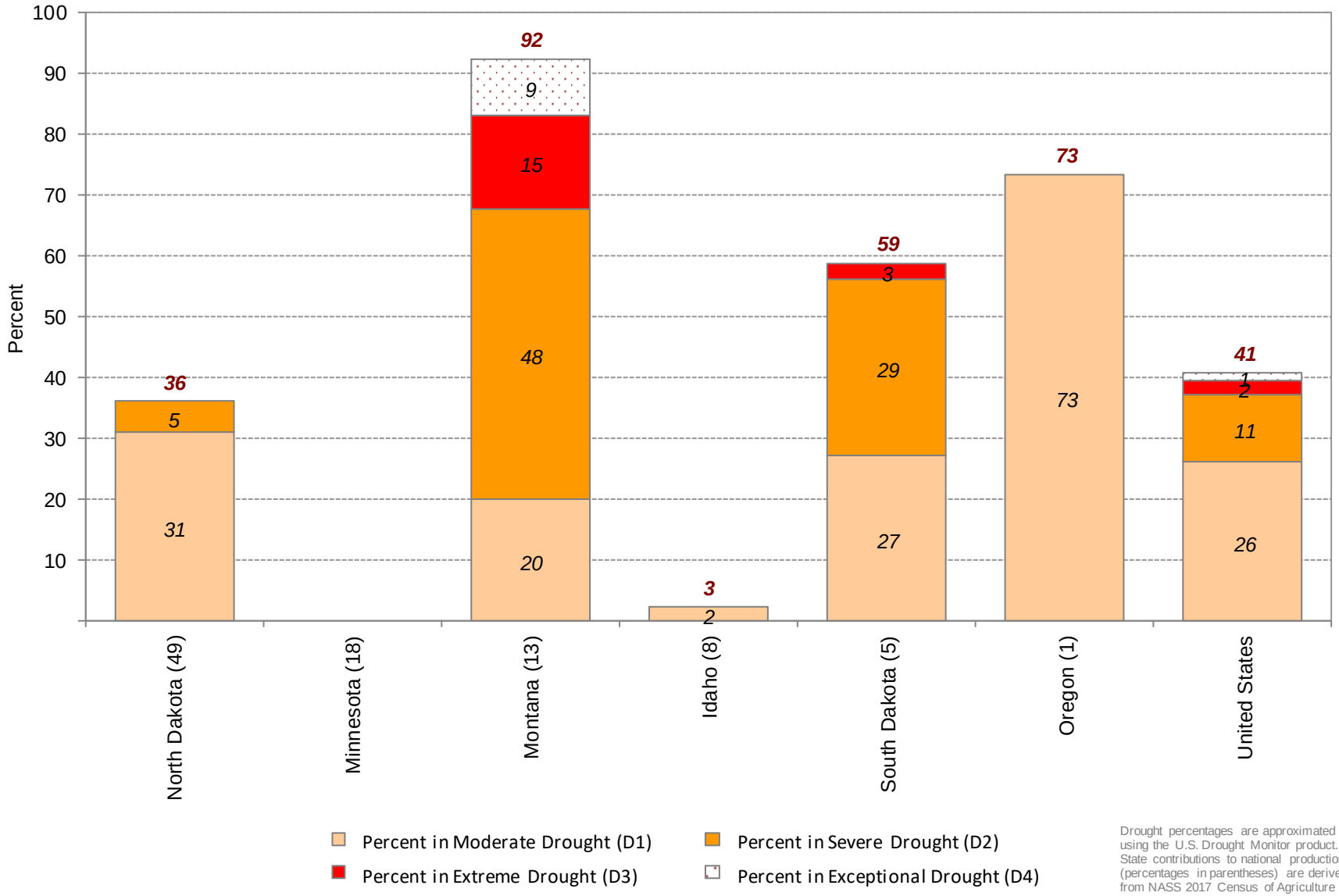

Drought percentages are approximated using the U.S. Drought Monitor product. State contributions to national production (percentages in parentheses) are derived from NASS 2017 Census of Agriculture data.

Percent of United States Spring Wheat Located in Drought

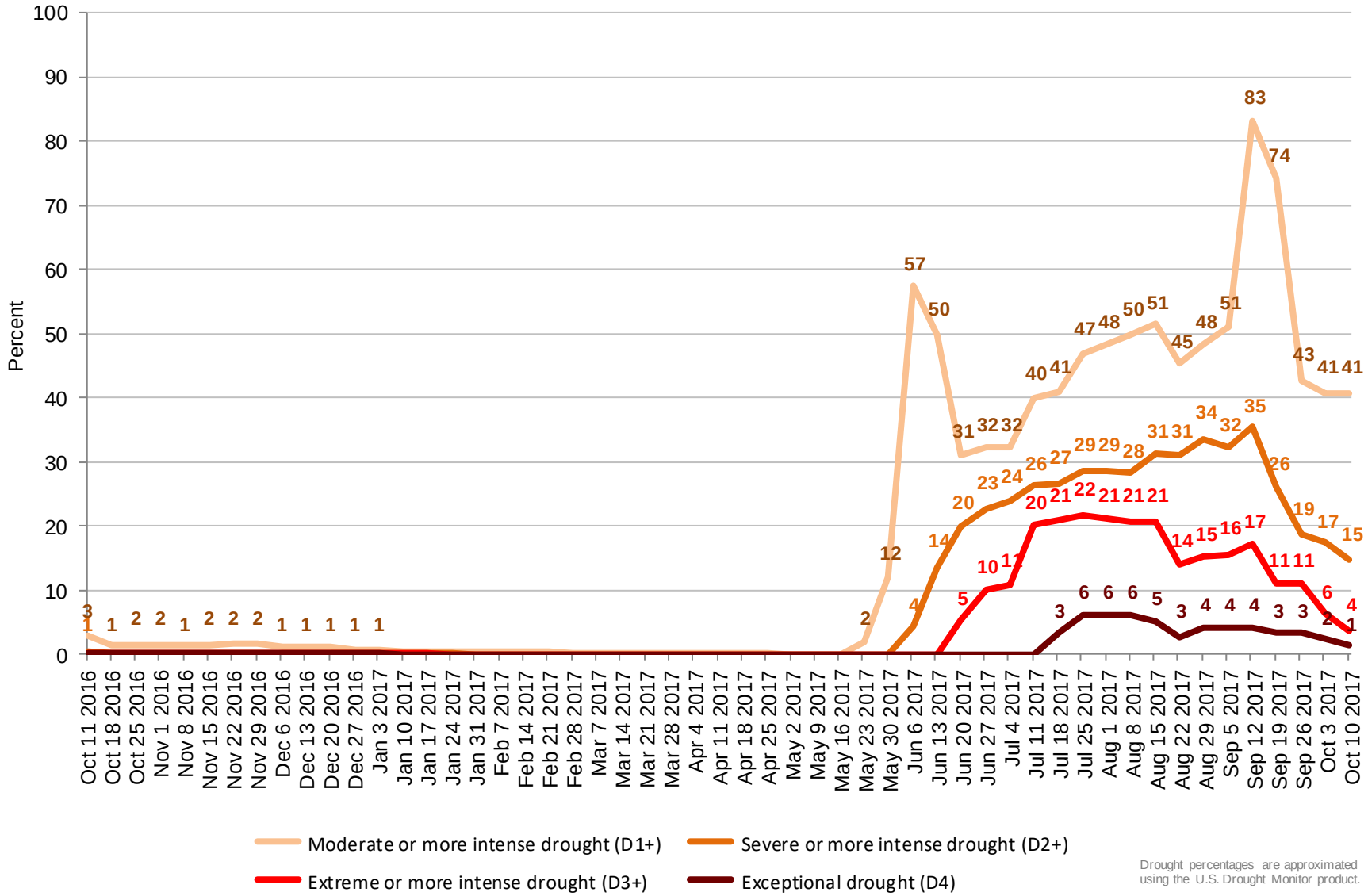

Drought percentages are approximated using the U.S. Drought Monitor product.

United States Department of Agriculture

This product was prepared by the USDA Office of the Chief Economist (OCE) World Agricultural Outlook Board (WAOB)

Winter Wheat Areas in Drought

Reflects October 10, 2017
U.S. Drought Monitor data

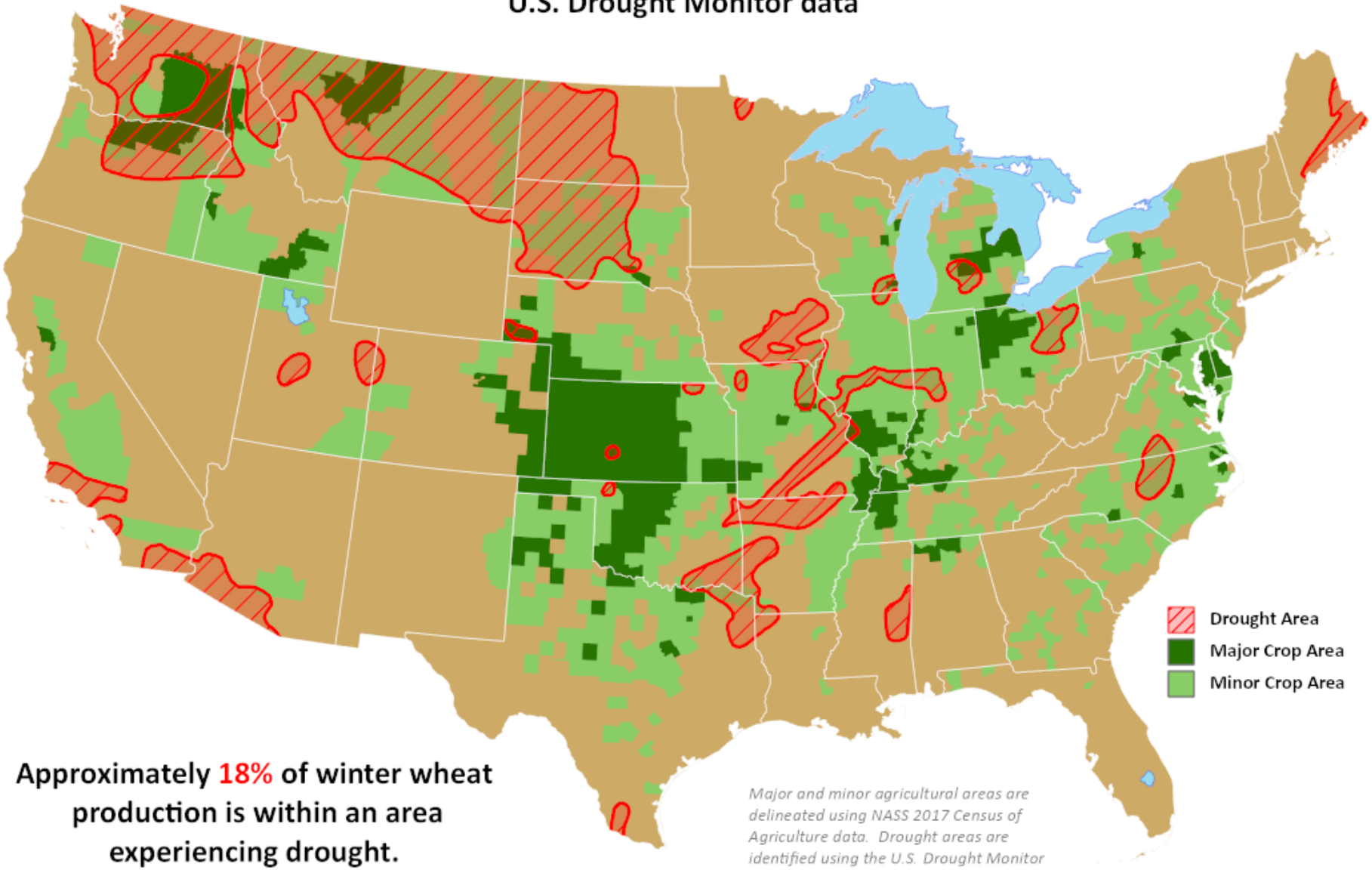

Approximately 18% of winter wheat production is within an area experiencing drought.

Major and minor agricultural areas are delineated using NASS 2017 Census of Agriculture data. Drought areas are identified using the U.S. Drought Monitor product.

Percent of Winter Wheat Located in Drought

October 10, 2017

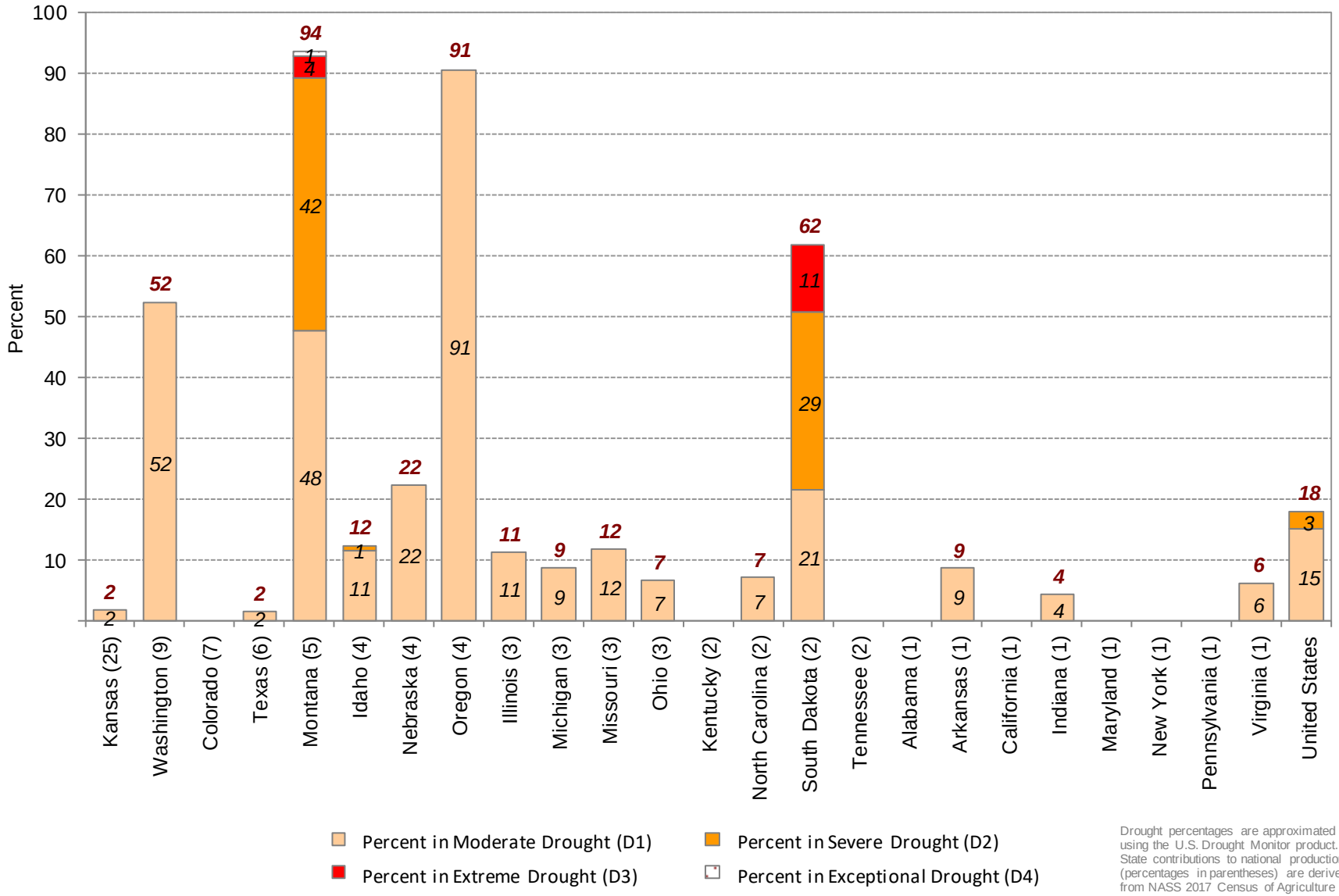

Drought percentages are approximated using the U.S. Drought Monitor product. State contributions to national production (percentages in parentheses) are derived from NASS 2017 Census of Agriculture data.

Percent of United States Winter Wheat Located in Drought

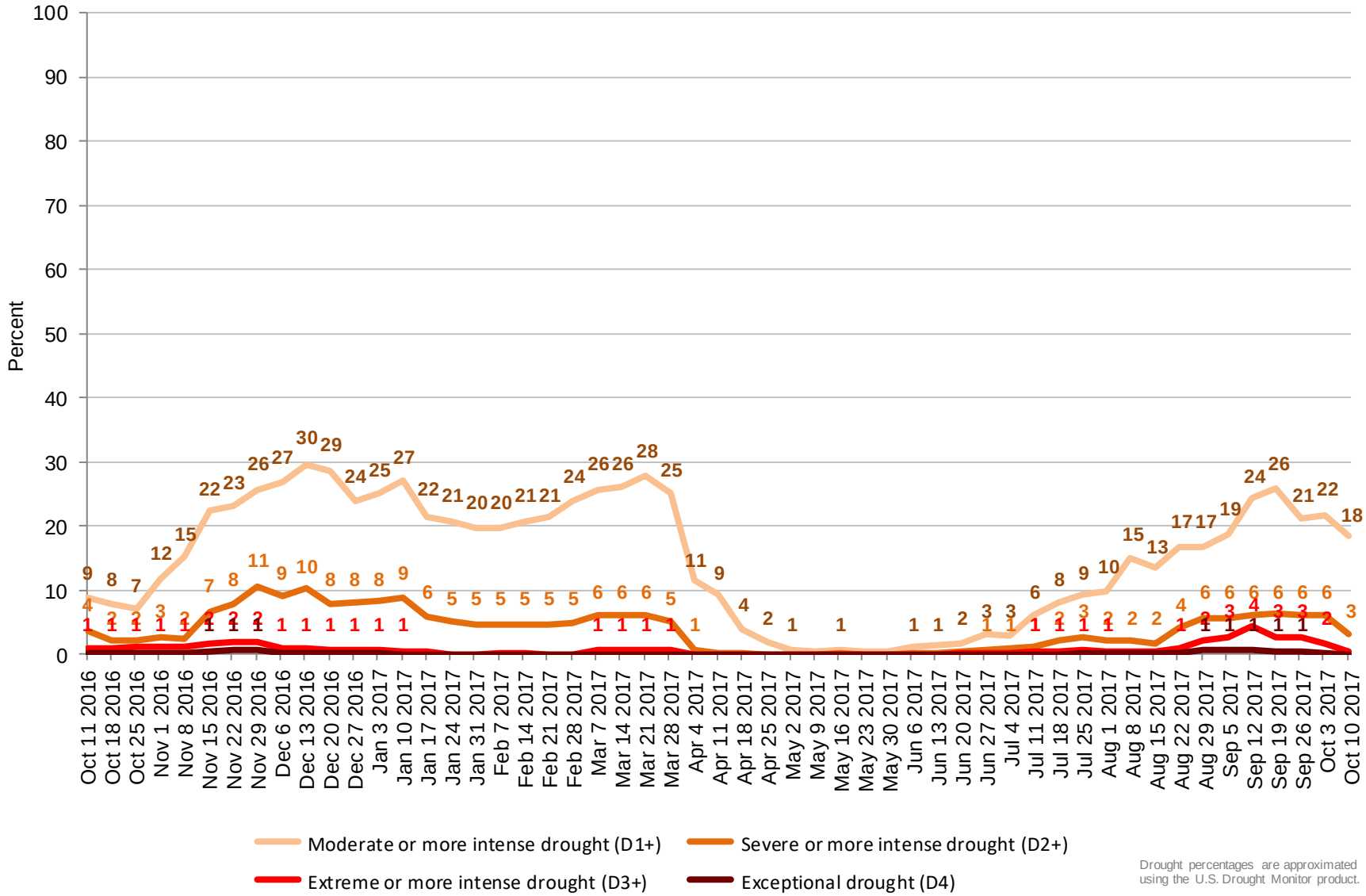

Drought percentages are approximated using the U.S. Drought Monitor product.

United States Department of Agriculture

This product was prepared by the USDA Office of the Chief Economist (OCE) World Agricultural Outlook Board (WAOB)

Hay Areas in Drought

Reflects October 10, 2017
U.S. Drought Monitor data

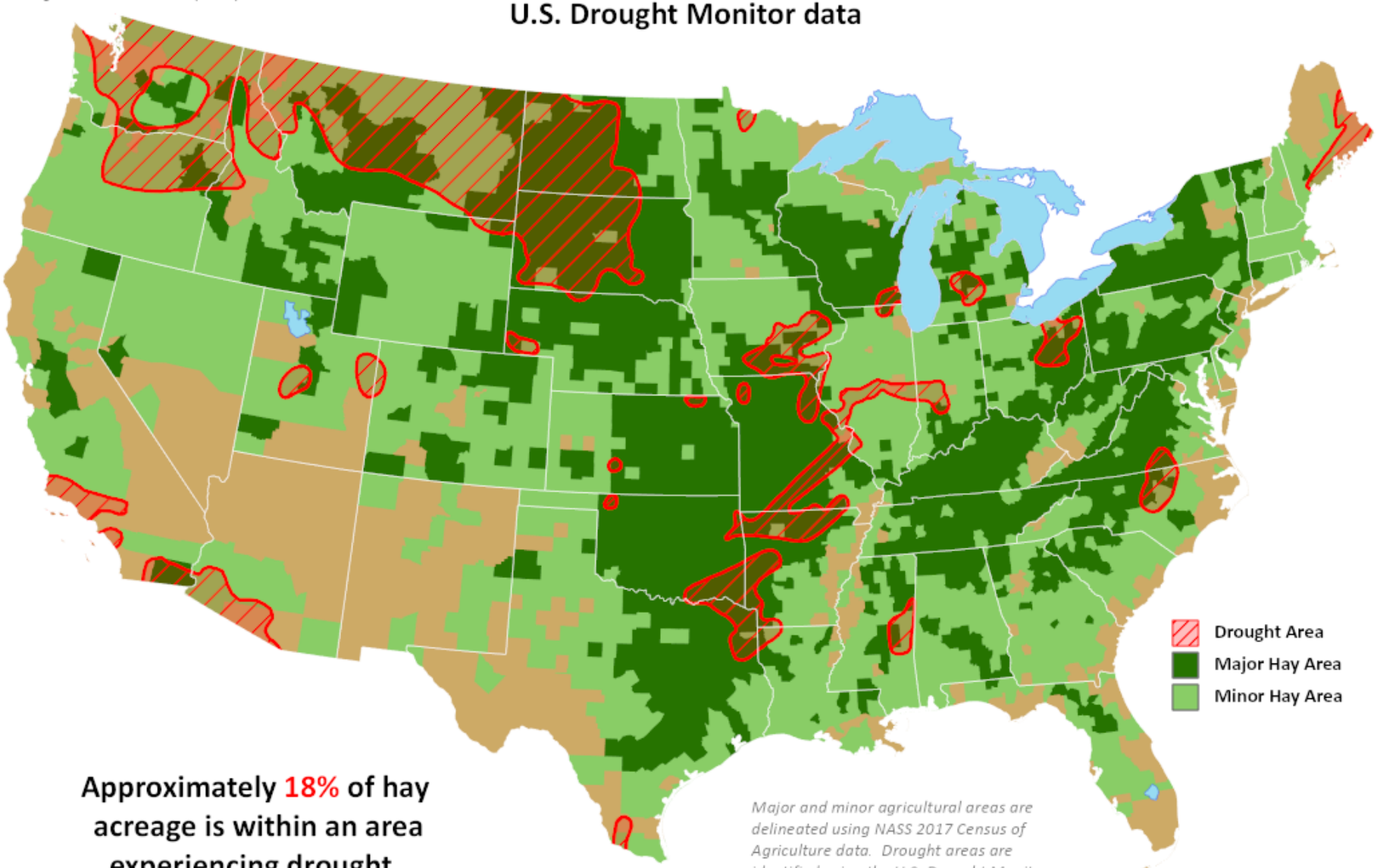

Approximately 18% of hay acreage is within an area experiencing drought.

Major and minor agricultural areas are delineated using NASS 2017 Census of Agriculture data. Drought areas are identified using the U.S. Drought Monitor product.

Percent of Hay Located in Drought

October 10, 2017

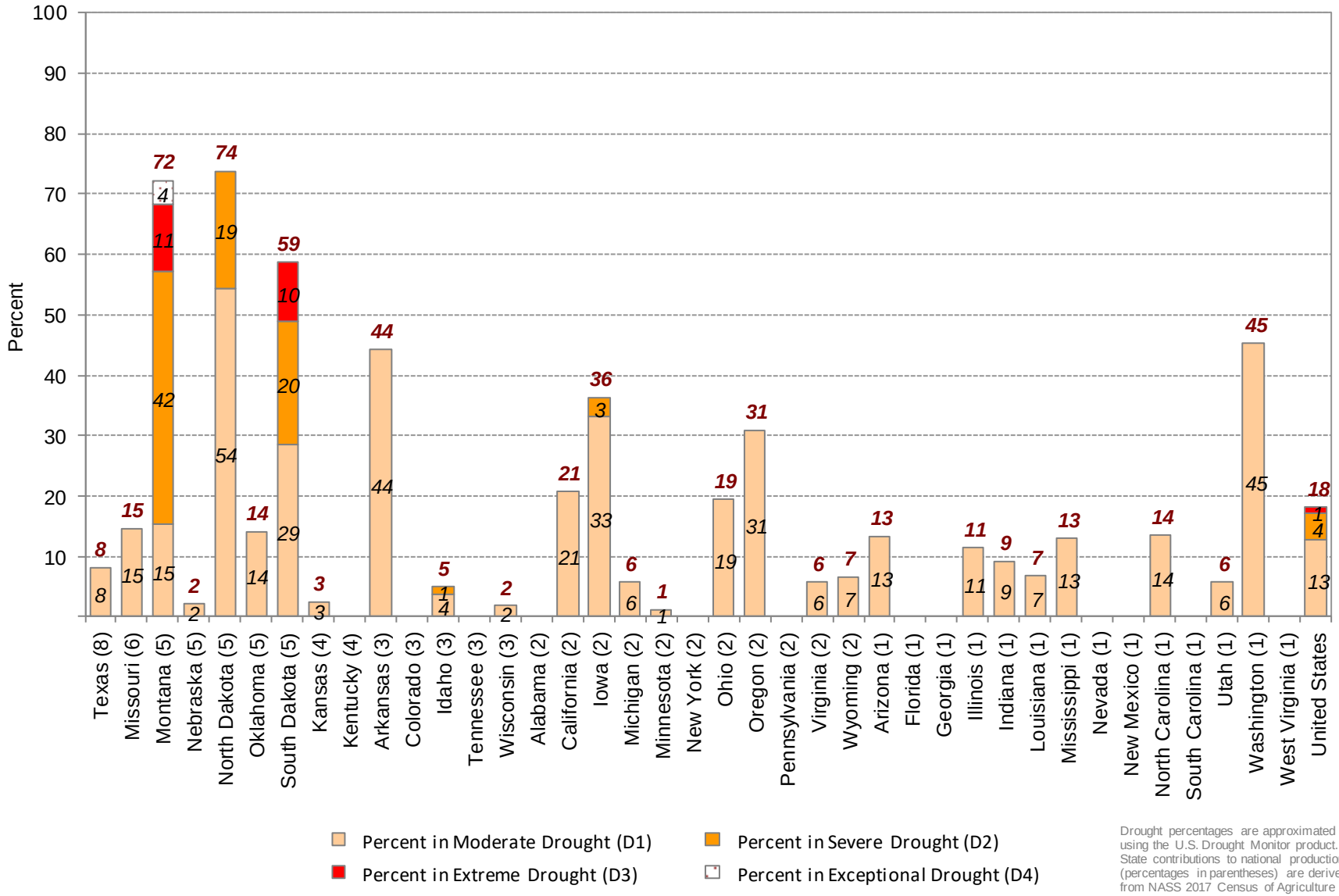

Drought percentages are approximated using the U.S. Drought Monitor product. State contributions to national production (percentages in parentheses) are derived from NASS 2017 Census of Agriculture data.

Percent of United States Hay Located in Drought

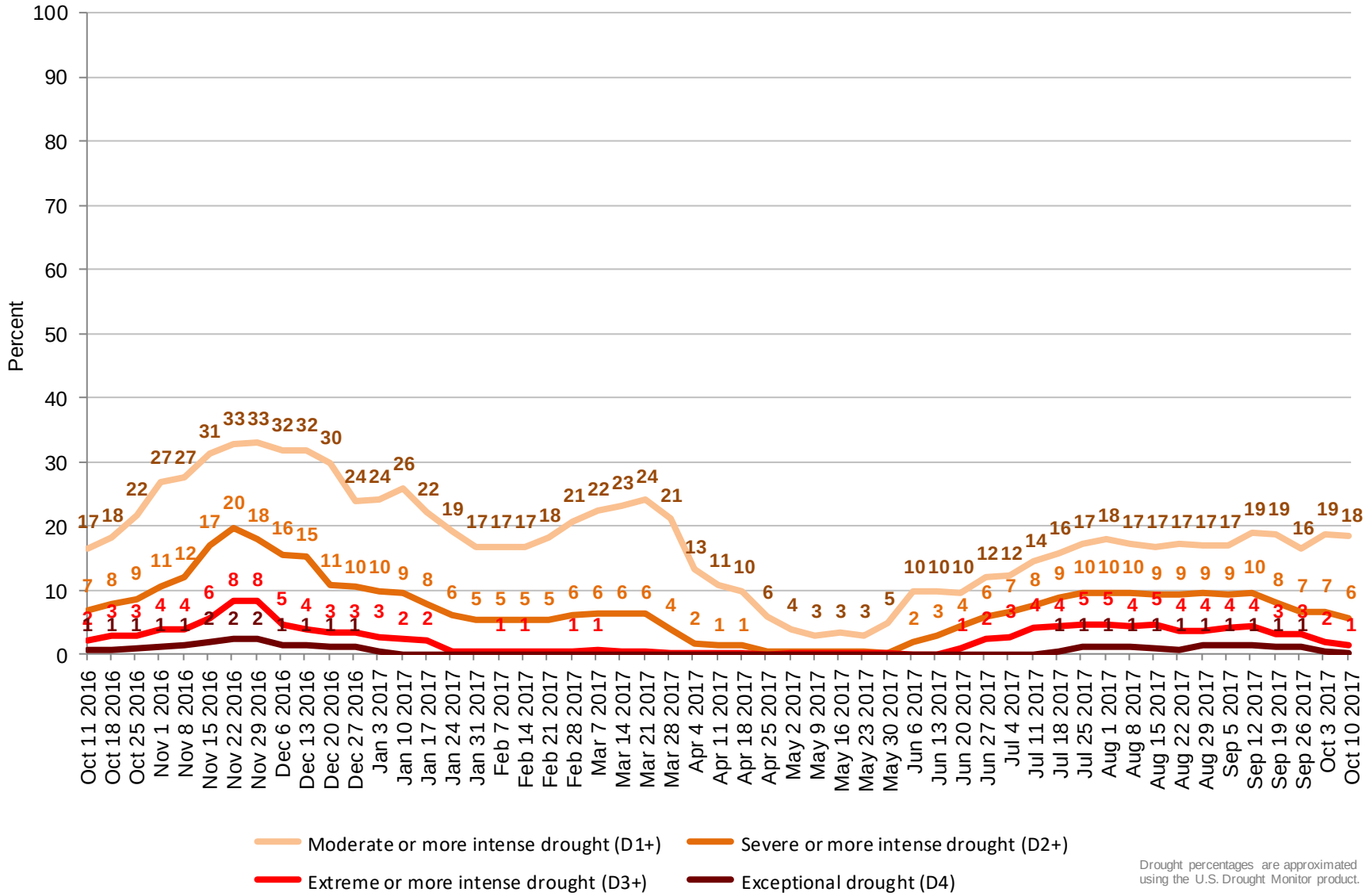

Drought percentages are approximated using the U.S. Drought Monitor product.

United States Department of Agriculture

This product was prepared by the USDA Office of the Chief Economist (OCE) World Agricultural Outlook Board (WAOB)

Alfalfa Hay Areas in Drought

Reflects October 10, 2017
U.S. Drought Monitor data

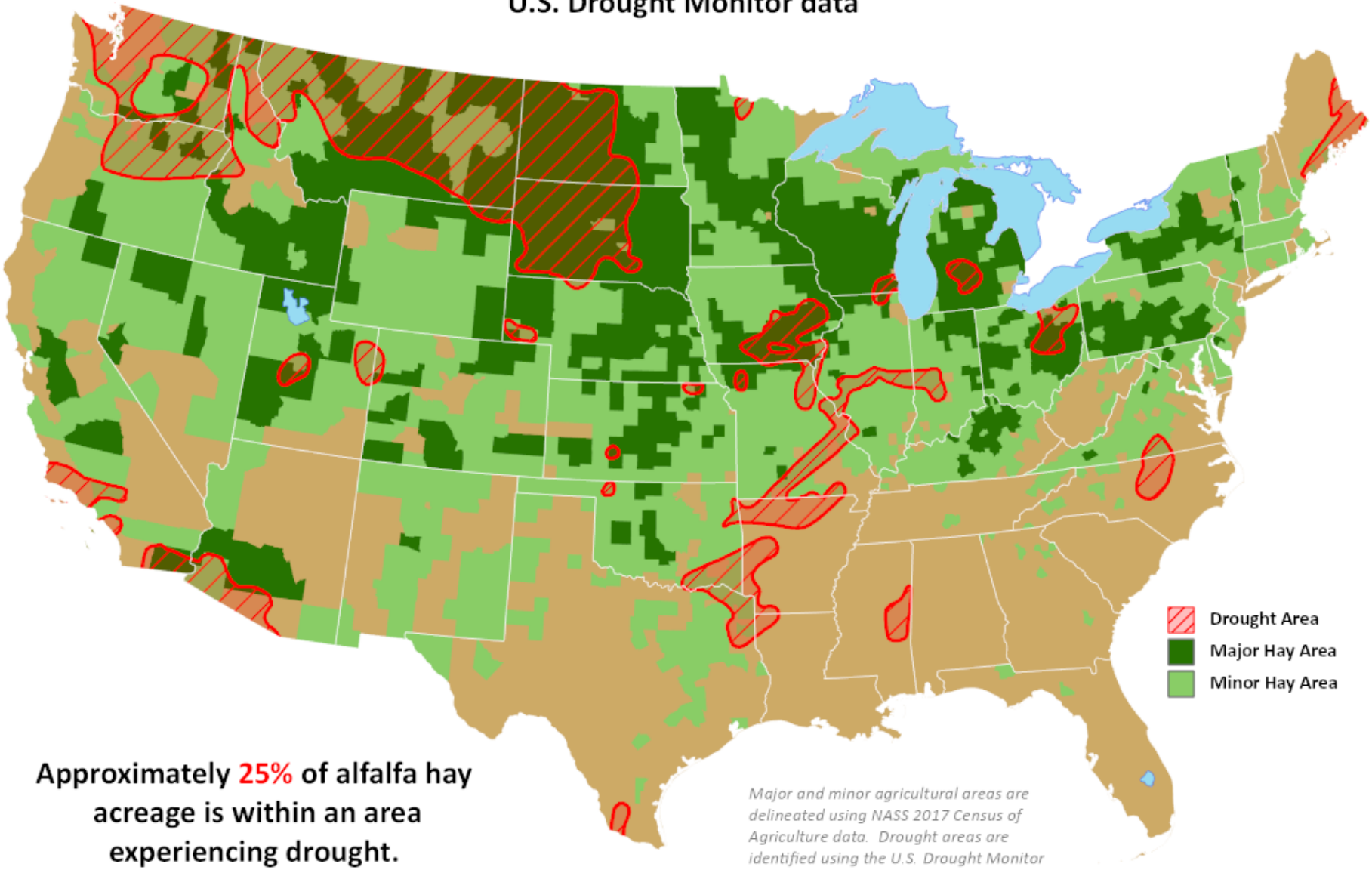

Approximately 25% of alfalfa hay acreage is within an area experiencing drought.

Major and minor agricultural areas are delineated using NASS 2017 Census of Agriculture data. Drought areas are identified using the U.S. Drought Monitor product.

Percent of Alfalfa Hay Located in Drought

October 10, 2017

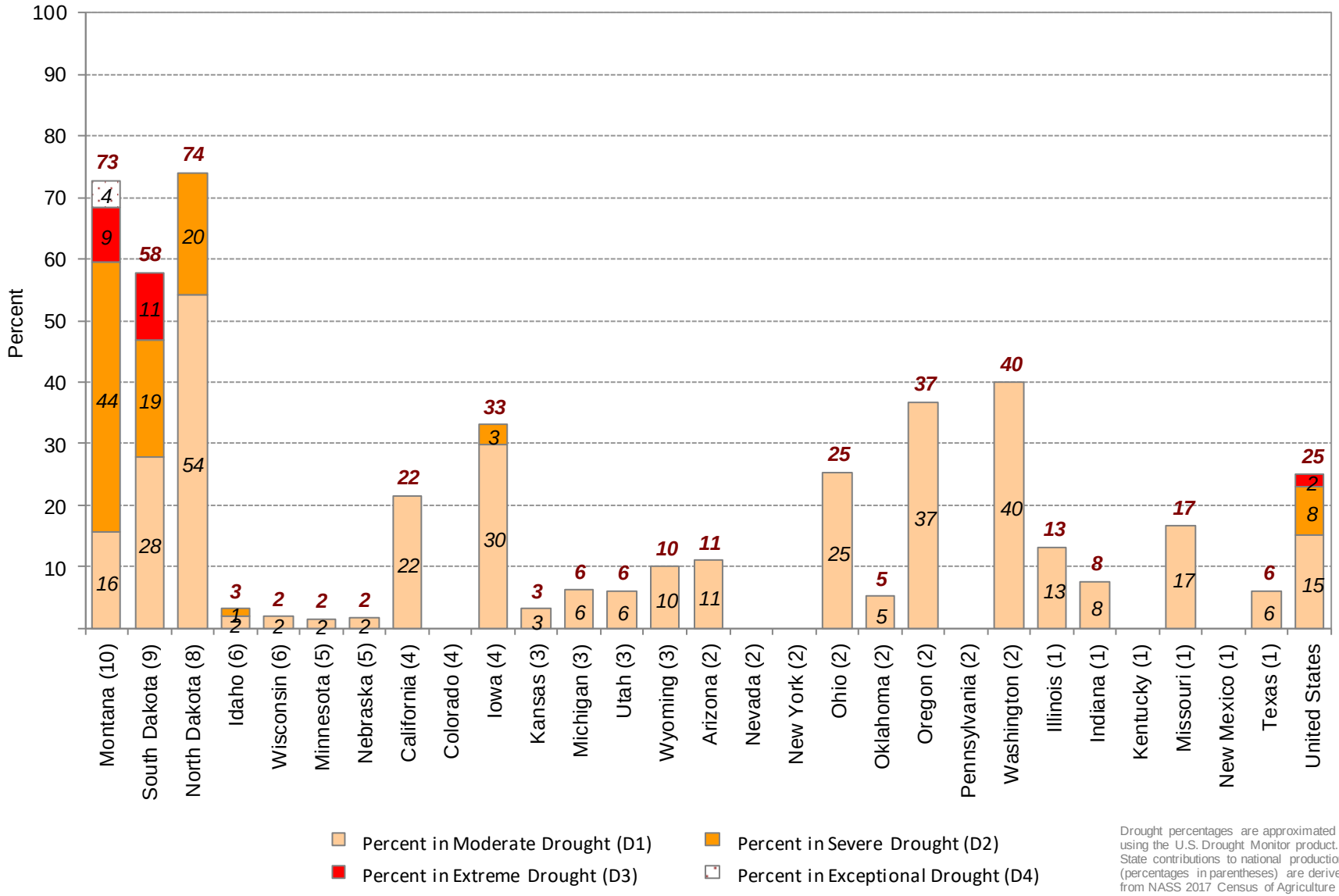

Drought percentages are approximated using the U.S. Drought Monitor product. State contributions to national production (percentages in parentheses) are derived from NASS 2017 Census of Agriculture data.

Percent of United States Alfalfa Hay Located in Drought

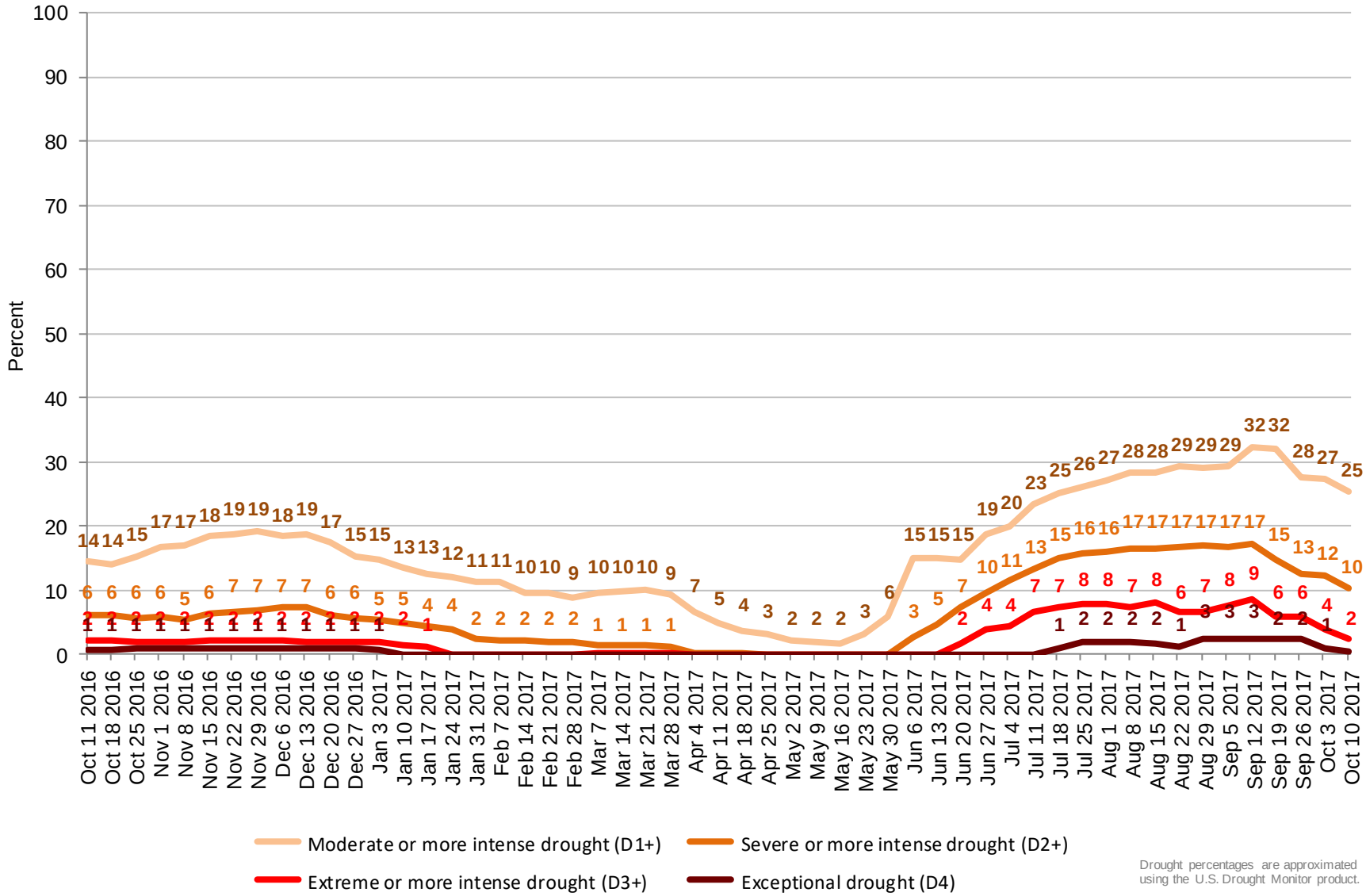

Drought percentages are approximated using the U.S. Drought Monitor product.

United States Department of Agriculture

This product was prepared by the USDA Office of the Chief Economist (OCE) World Agricultural Outlook Board (WAOB)

Hog Areas in Drought

Reflects October 10, 2017
U.S. Drought Monitor data

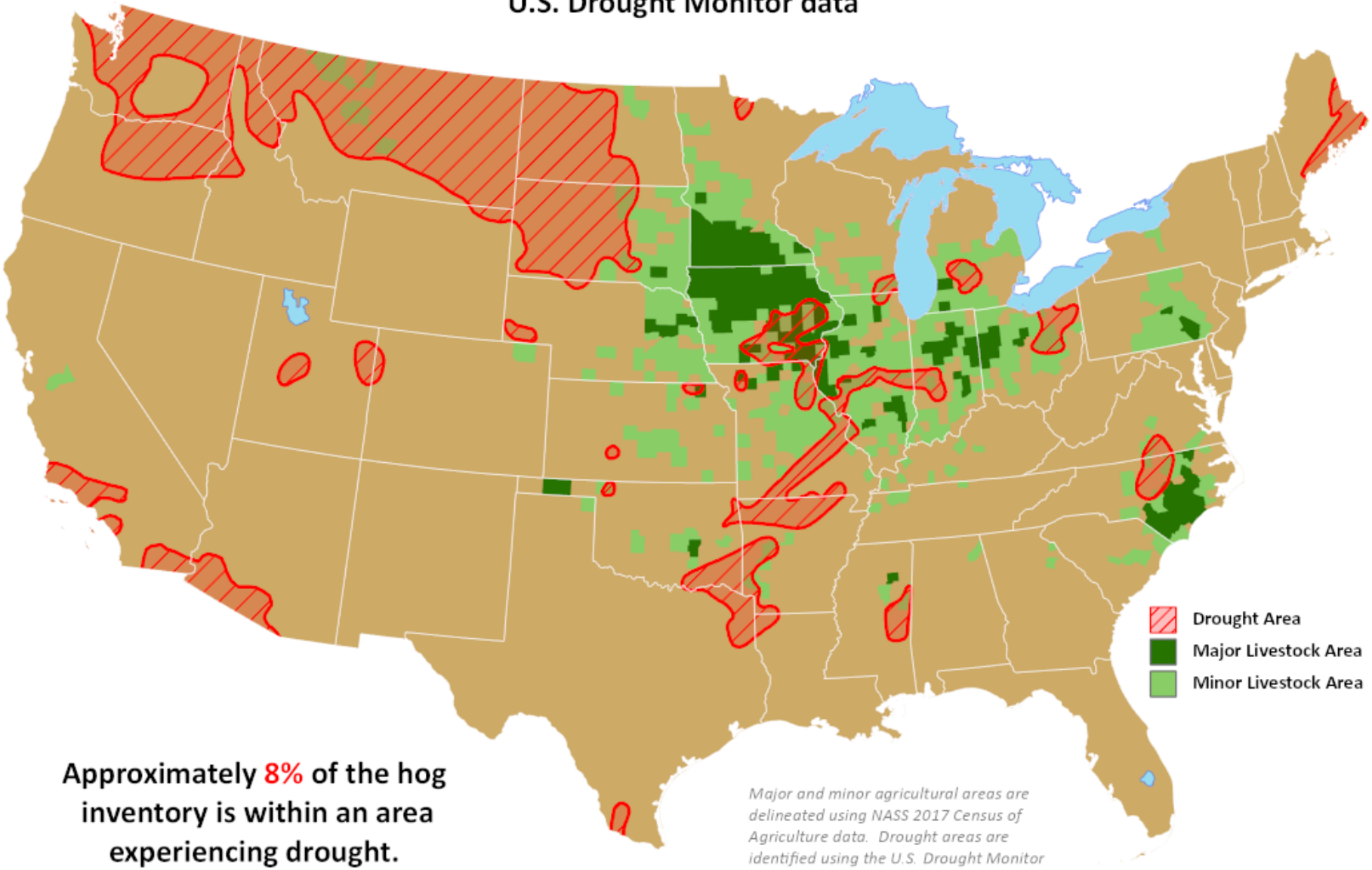

Approximately 8% of the hog inventory is within an area experiencing drought.

Major and minor agricultural areas are delineated using NASS 2017 Census of Agriculture data. Drought areas are identified using the U.S. Drought Monitor product.

Percent of Hogs Located in Drought

October 10, 2017

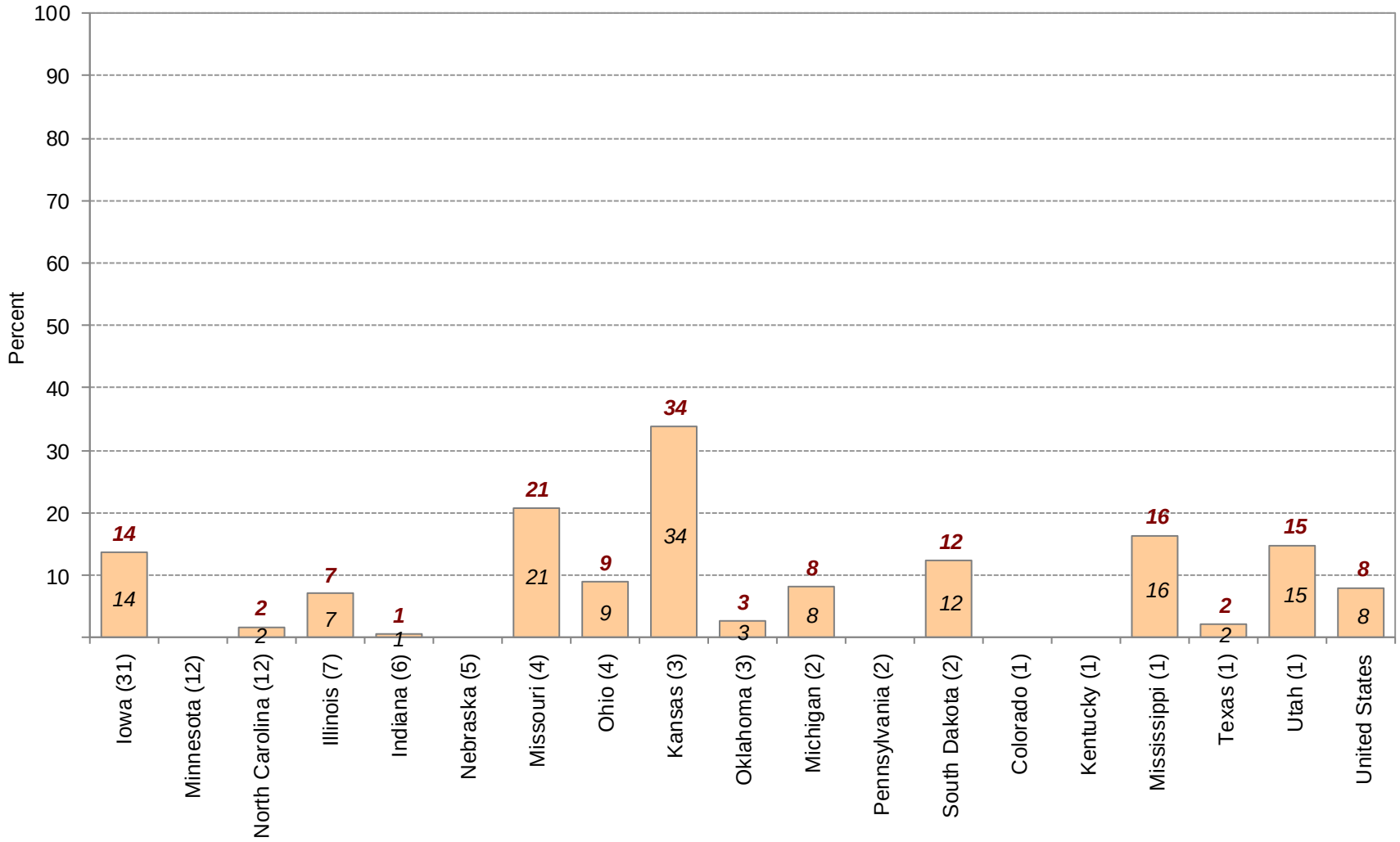

Drought percentages are approximated using the U.S. Drought Monitor product. State contributions to national production (percentages in parentheses) are derived from NASS 2017 Census of Agriculture data.

Percent of United States Hogs Located in Drought

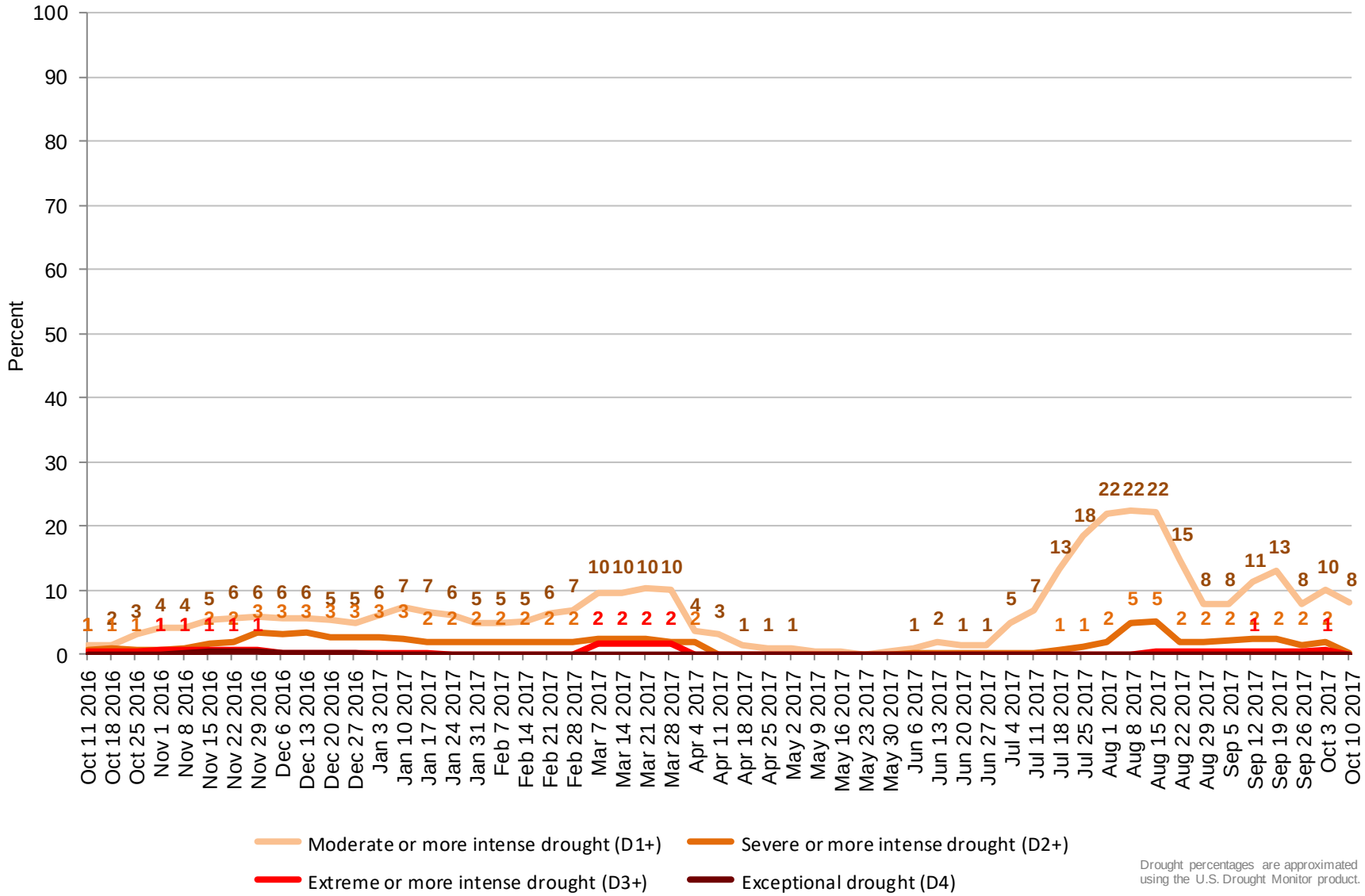

Drought percentages are approximated using the U.S. Drought Monitor product.

United States Department of Agriculture

This product was prepared by the USDA Office of the Chief Economist (OCE) World Agricultural Outlook Board (WAOB)

Cattle Areas in Drought

Reflects October 10, 2017
U.S. Drought Monitor data

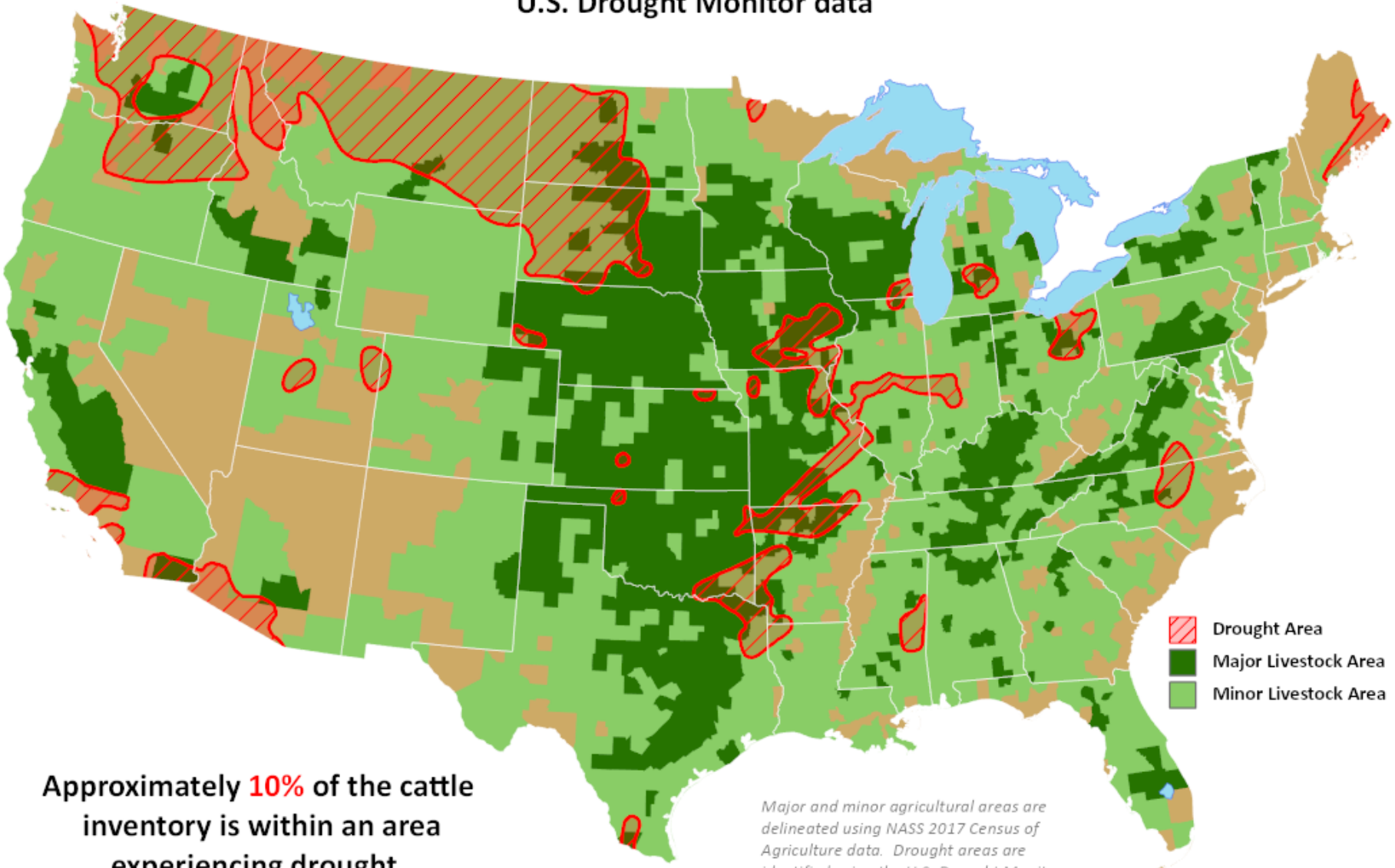

Approximately 10% of the cattle inventory is within an area experiencing drought.

Major and minor agricultural areas are delineated using NASS 2017 Census of Agriculture data. Drought areas are identified using the U.S. Drought Monitor product.

Percent of Cattle Located in Drought

October 10, 2017

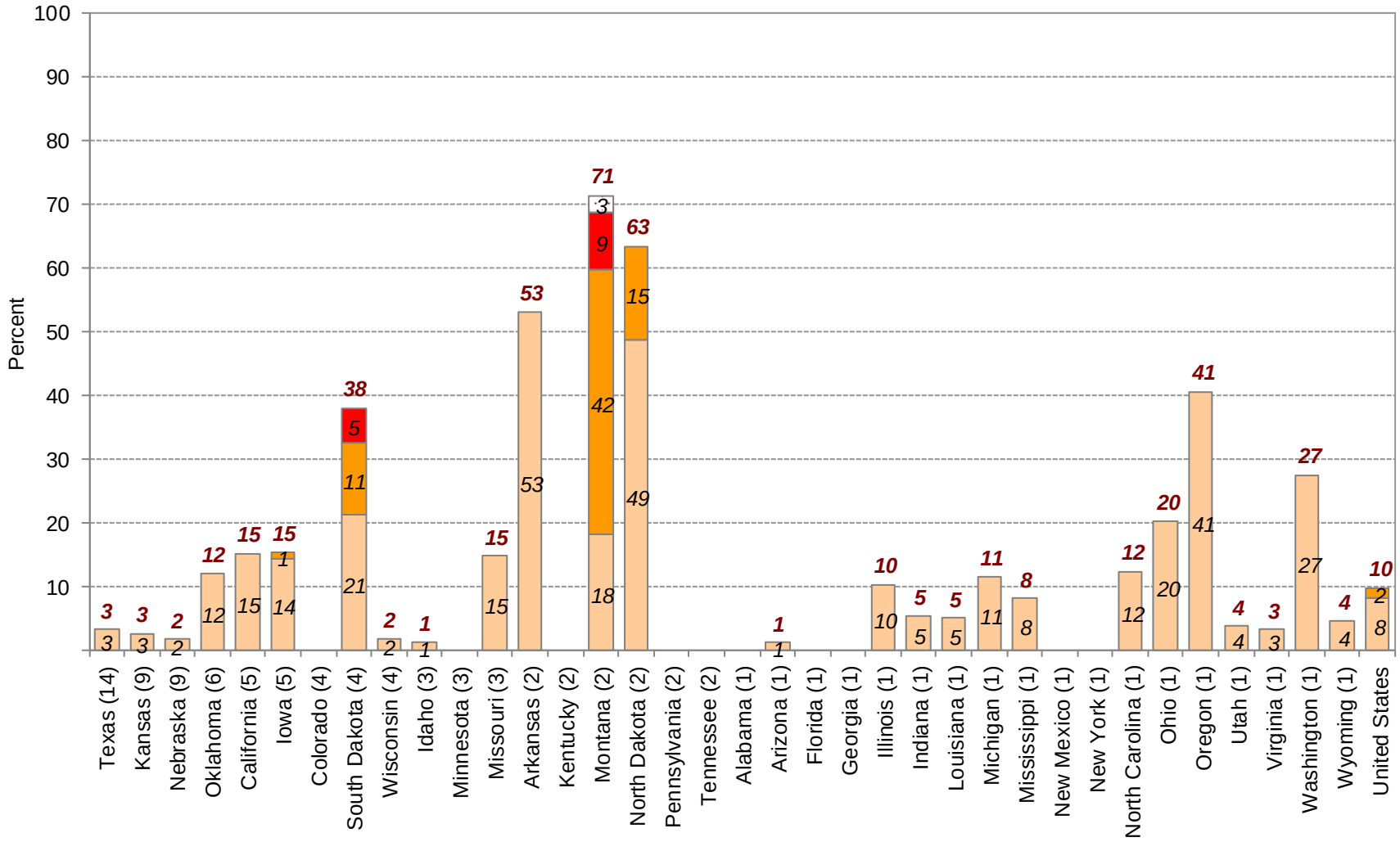

Drought percentages are approximated using the U.S. Drought Monitor product. State contributions to national production (percentages in parentheses) are derived from NASS 2017 Census of Agriculture data.

Percent of United States Cattle Located in Drought

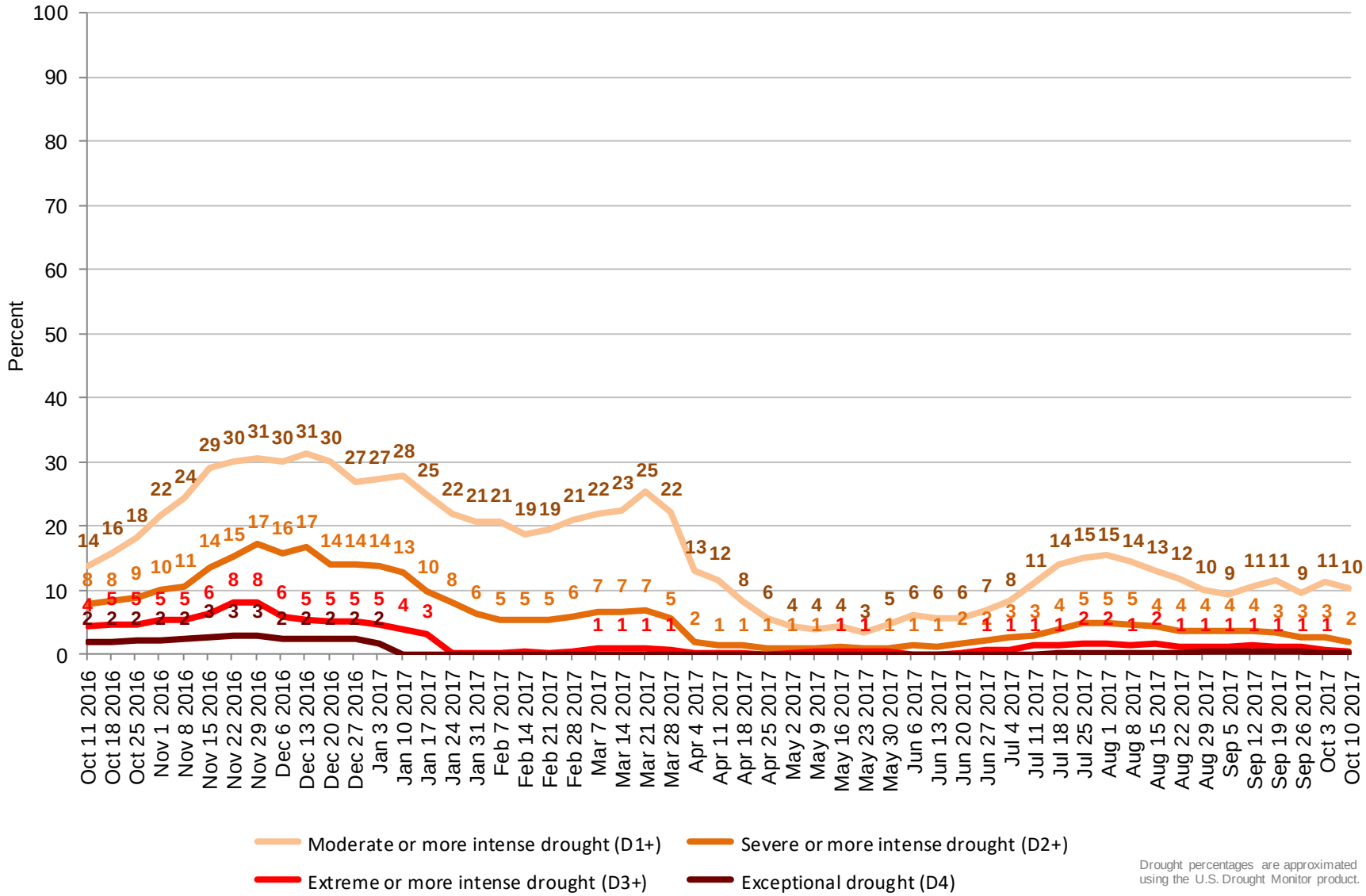

Drought percentages are approximated using the U.S. Drought Monitor product.

United States Department of Agriculture

This product was prepared by the USDA Office of the Chief Economist (OCE) World Agricultural Outlook Board (WAOB)

Milk Cow Areas in Drought

Reflects October 10, 2017
U.S. Drought Monitor data

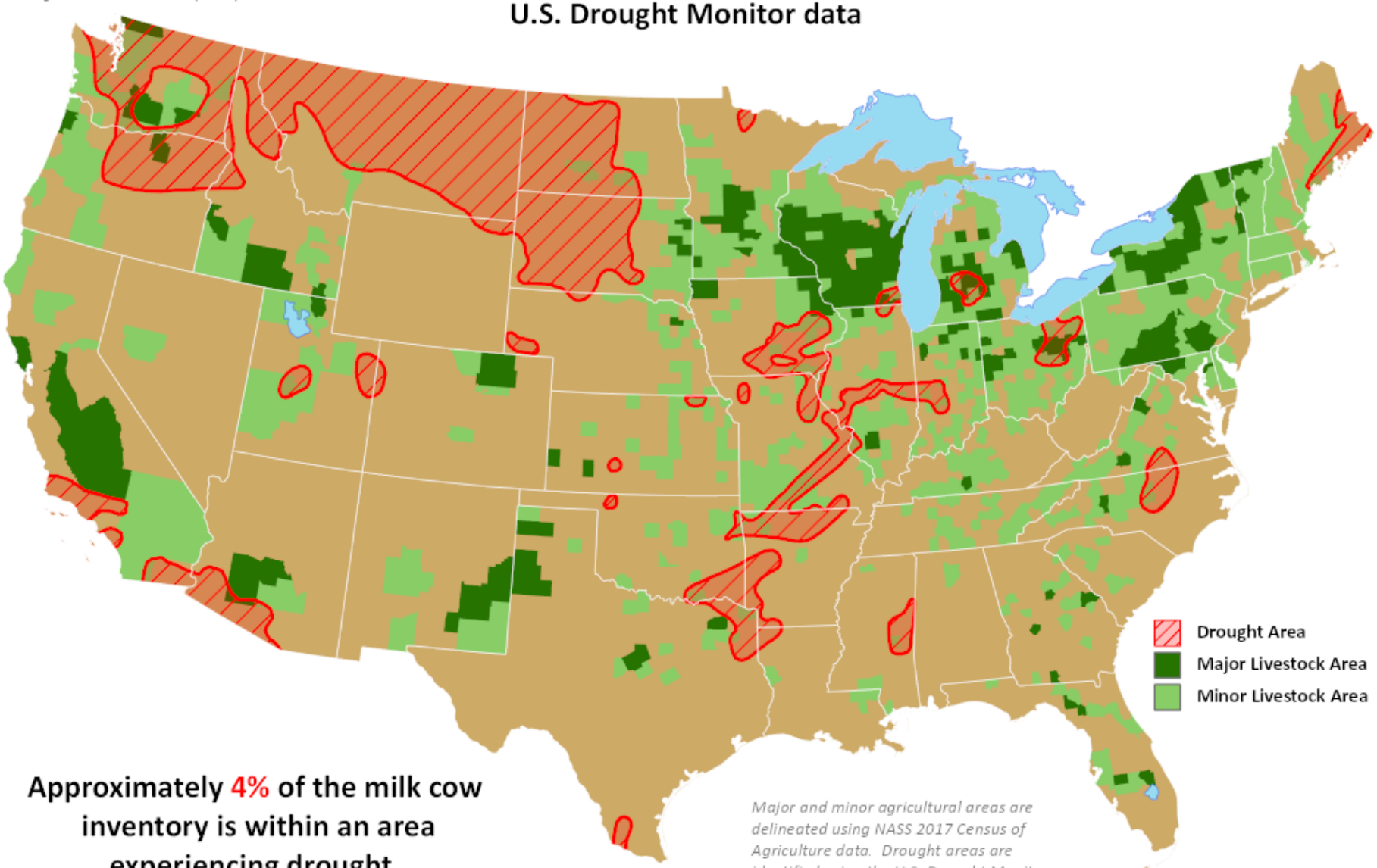

Approximately 4% of the milk cow inventory is within an area experiencing drought.

Major and minor agricultural areas are delineated using NASS 2017 Census of Agriculture data. Drought areas are identified using the U.S. Drought Monitor product.

Percent of Milk Cows Located in Drought

October 10, 2017

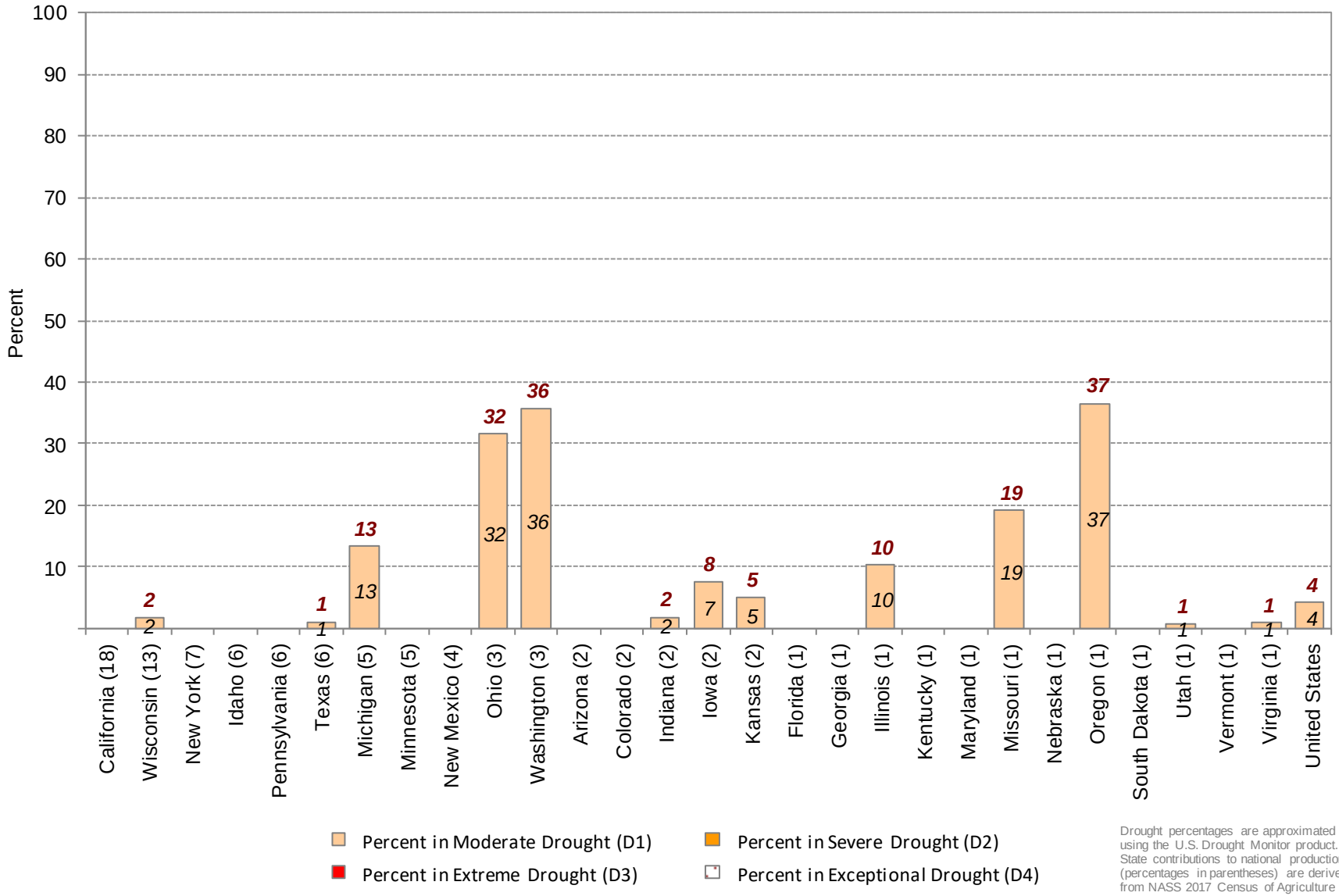

Drought percentages are approximated using the U.S. Drought Monitor product. State contributions to national production (percentages in parentheses) are derived from NASS 2017 Census of Agriculture data.

Percent of United States Milk Cows Located in Drought

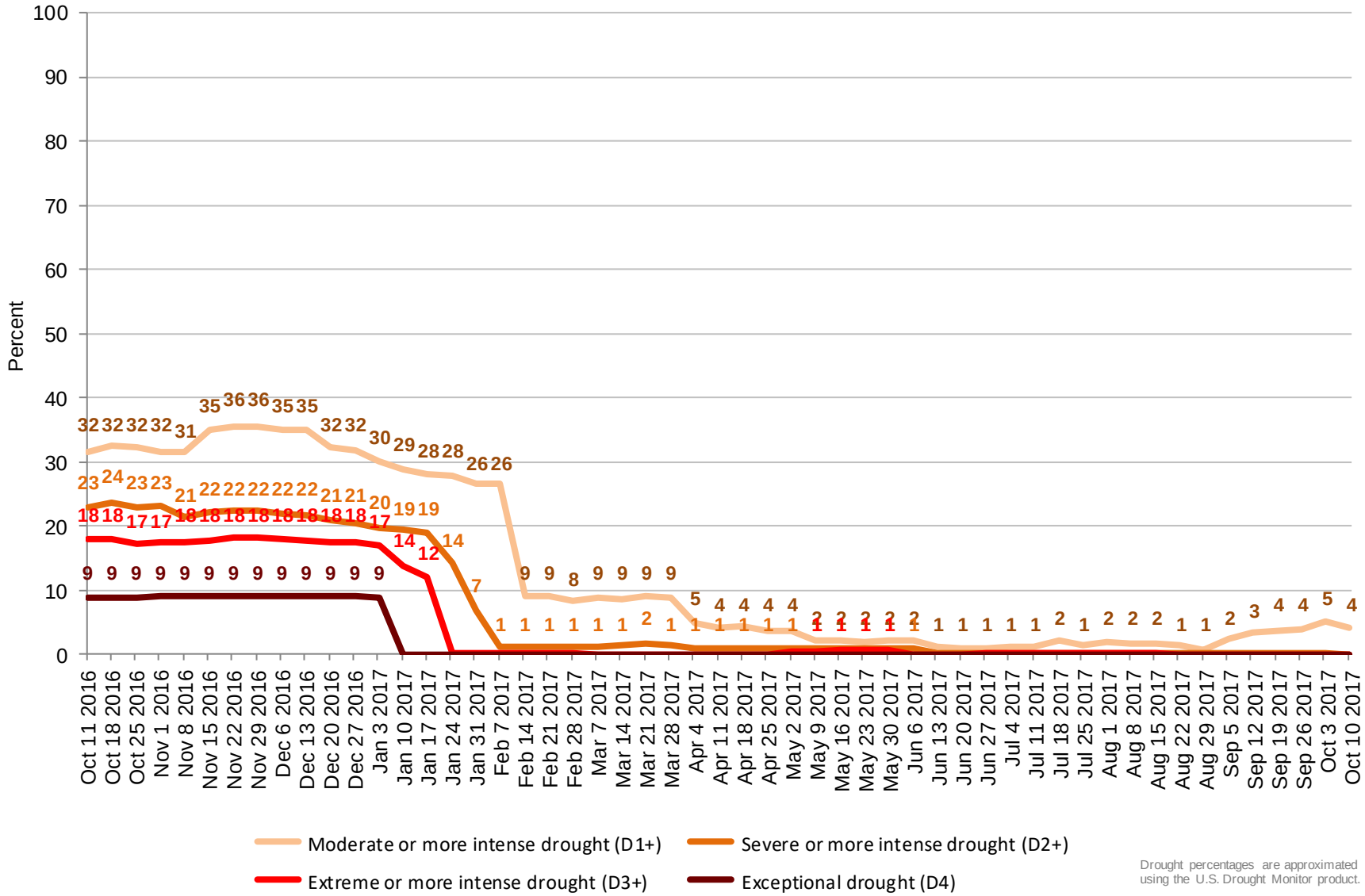

Drought percentages are approximated using the U.S. Drought Monitor product.

United States Department of Agriculture

This product was prepared by the USDA Office of the Chief Economist (OCE) World Agricultural Outlook Board (WAOB)

Sheep Areas in Drought

Reflects October 10, 2017
U.S. Drought Monitor data

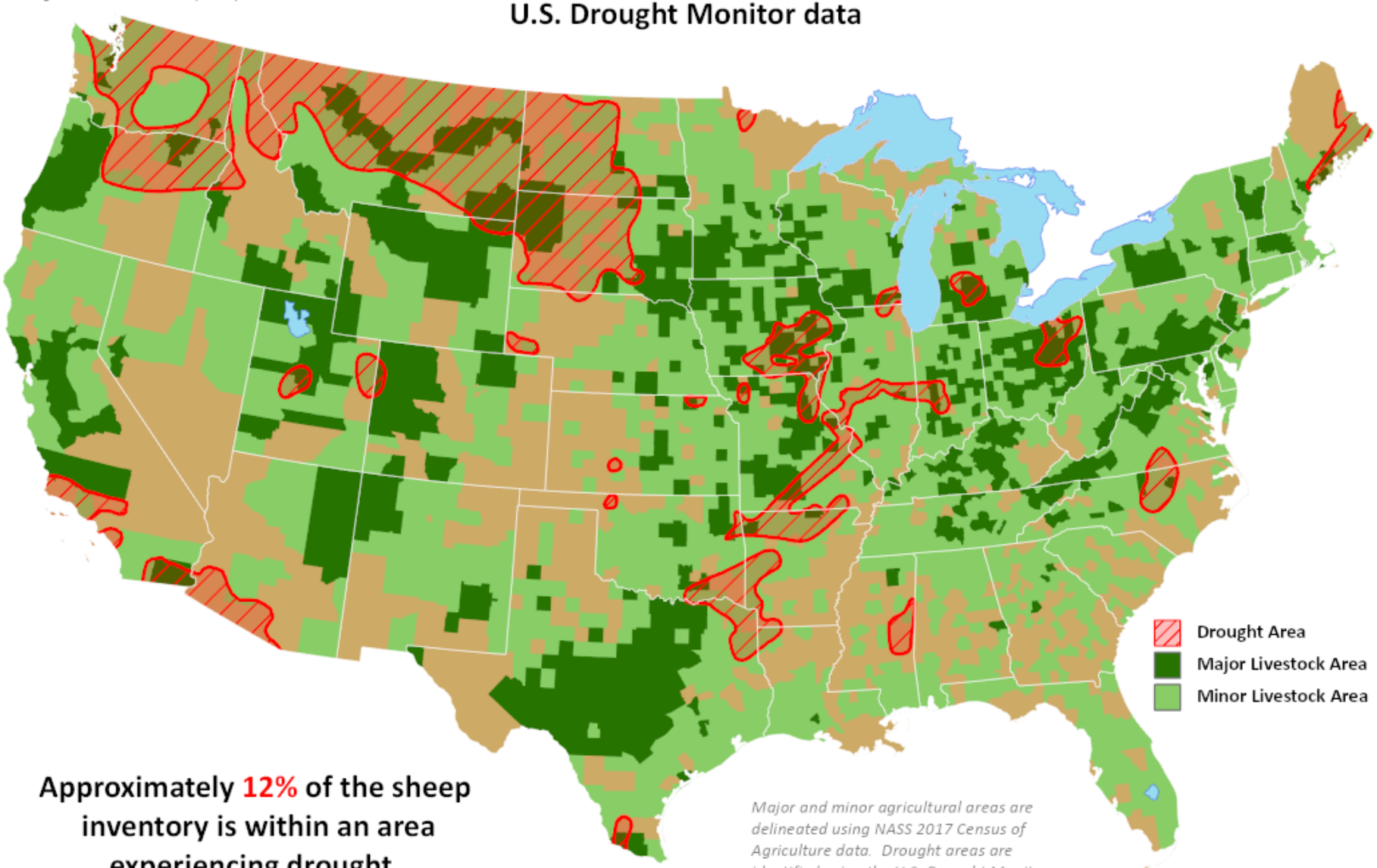

Approximately 12% of the sheep inventory is within an area experiencing drought.

Major and minor agricultural areas are delineated using NASS 2017 Census of Agriculture data. Drought areas are identified using the U.S. Drought Monitor product.

Percent of Sheep Located in Drought

October 10, 2017

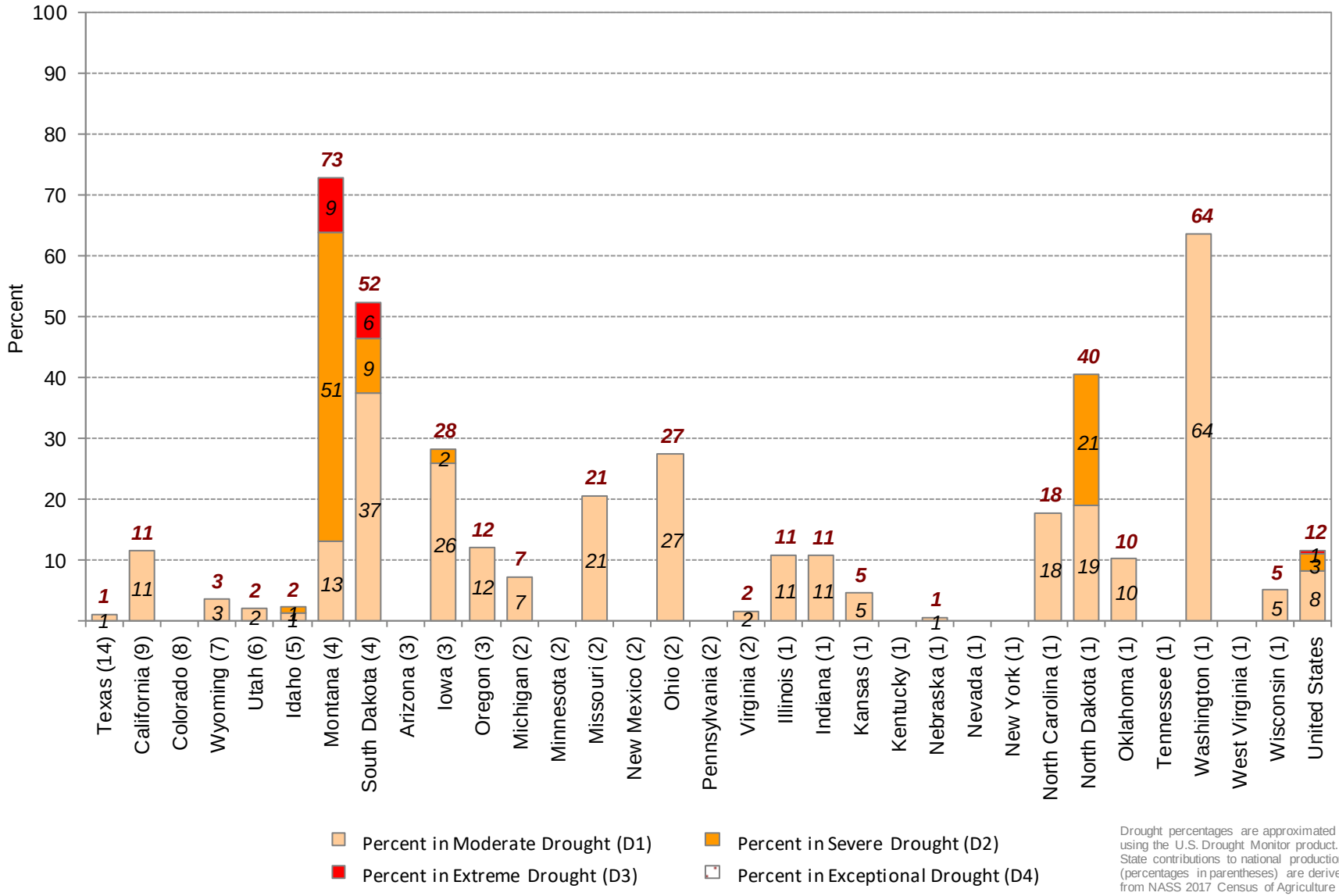

Drought percentages are approximated using the U.S. Drought Monitor product. State contributions to national production (percentages in parentheses) are derived from NASS 2017 Census of Agriculture data.

Percent of United States Sheep Located in Drought

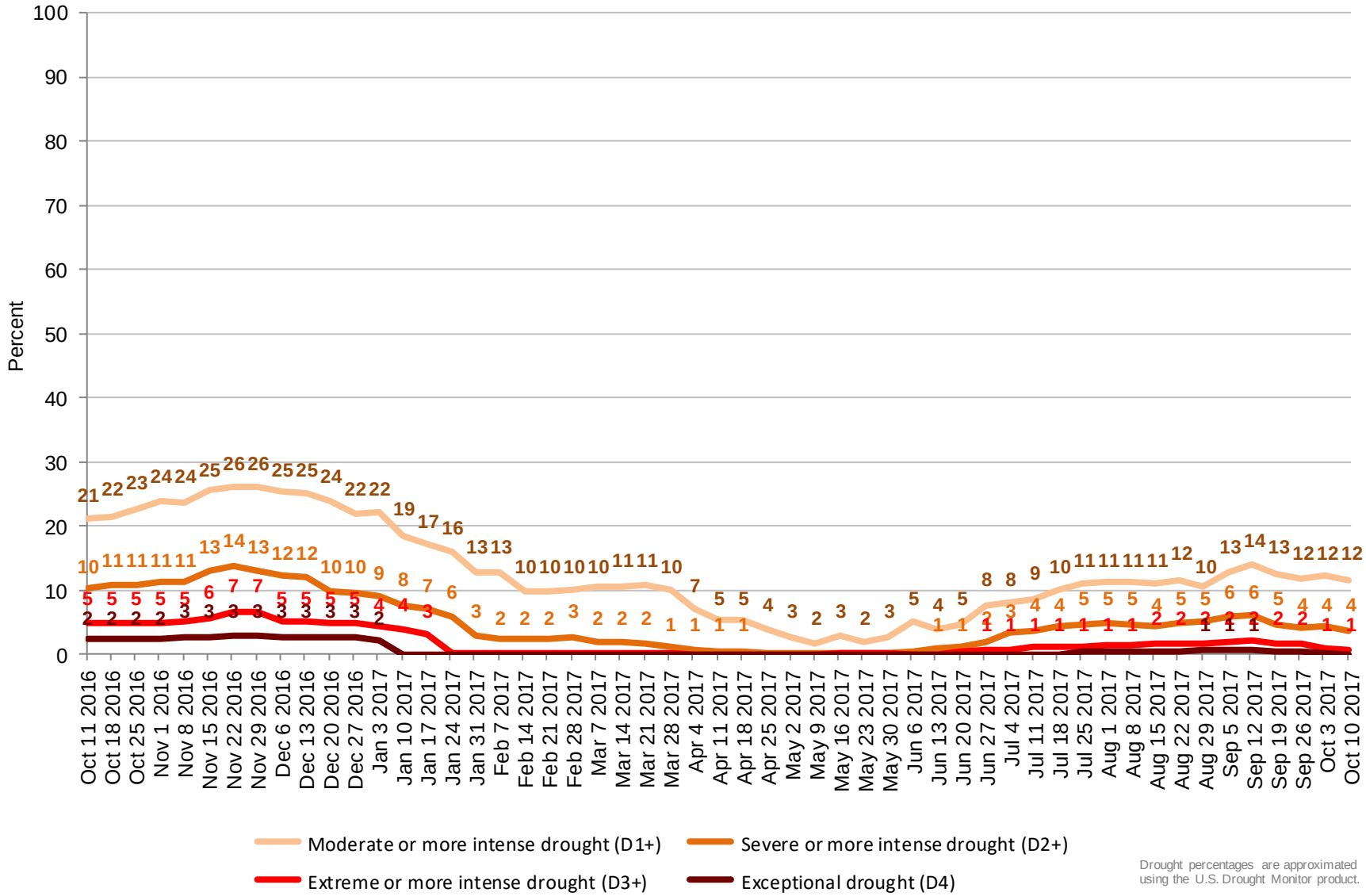

Drought percentages are approximated using the U.S. Drought Monitor product.