Tippet Myers Ranch Maps

Drought Clinic

Burlington, CO

7/31/2012

TIPPETTS-MYERS RANCH LLC

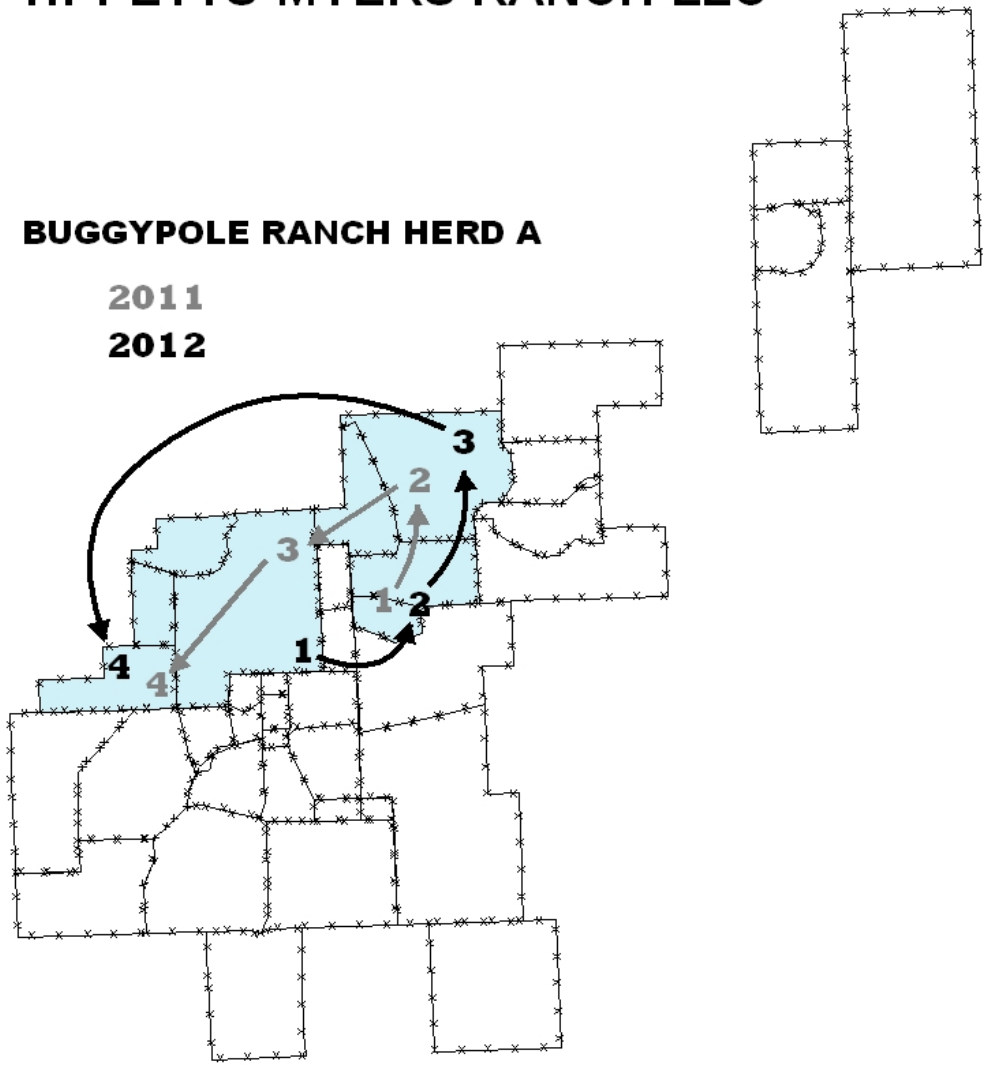

Legend

- TIPPETTS-MYERS RANCH LLC
- FERRELL CATTLE CO- BUGGYPOLE RANCH
- Buggypole Ranch Herd A

3,500 0 3,500 7,000 10,500 14,000 Feet

TIPPETTS-MYERS RANCH LLC

BUGGYPOLE RANCH HERD B

2011
2012

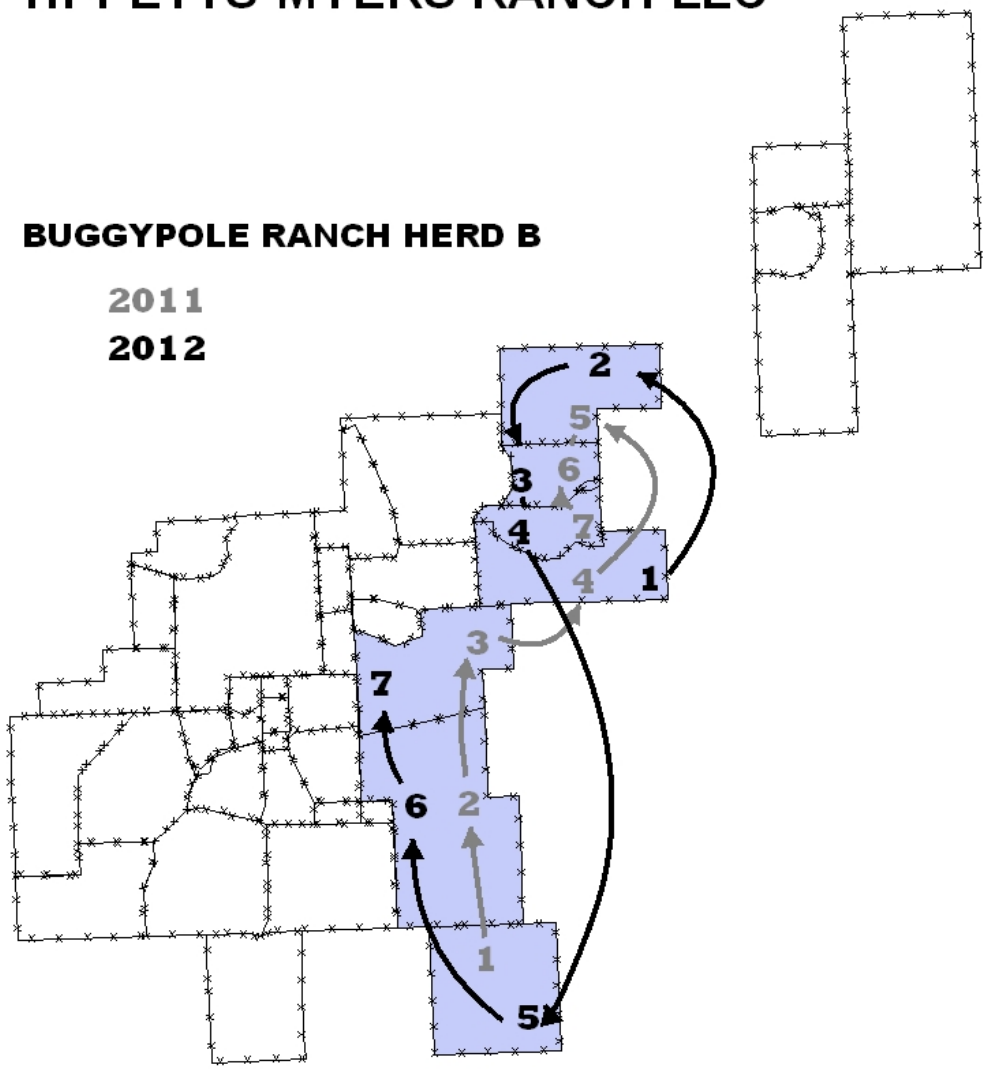

Legend

- TIPPETTS-MYERS RANCH LLC
- FERRELL CATTLE CO- BUGGYPOLE RANCH
- Buggypole Ranch Herd B

3,500 0 3,500 7,000 10,500 14,000 Feet

TIPPETTS-MYERS RANCH LLC

BUGGYPOLE RANCH HERD C

2011

2012

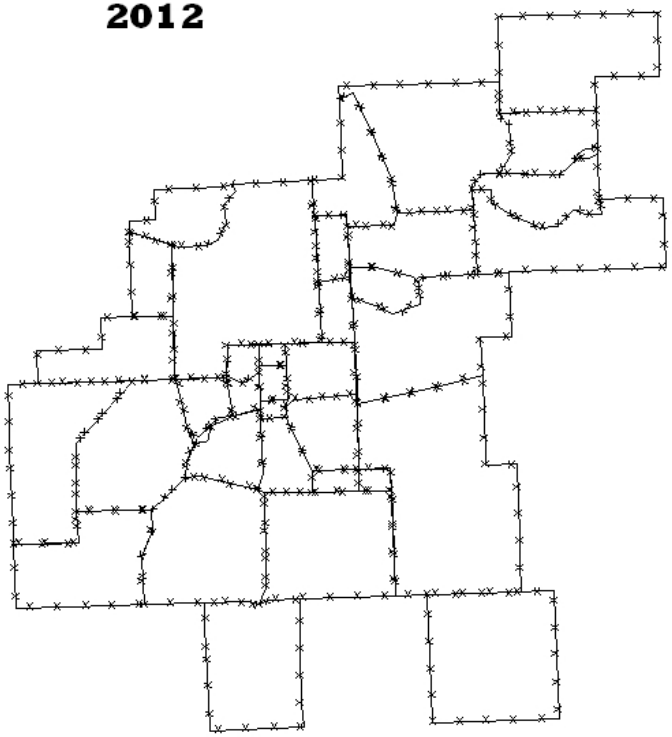

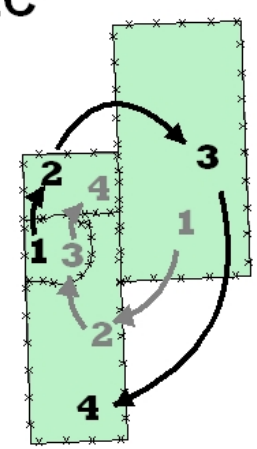

Legend

- TIPPETTS-MYERS RANCH LLC
- FERRELL CATTLE CO- BUGGYPOLE RANCH
- Buggypole Ranch Herd C

3,500 0 3,500 7,000 10,500 14,000 Feet

CONSERVATION PLAN MAP

TIPPETTS MYERS RANCH - HINES

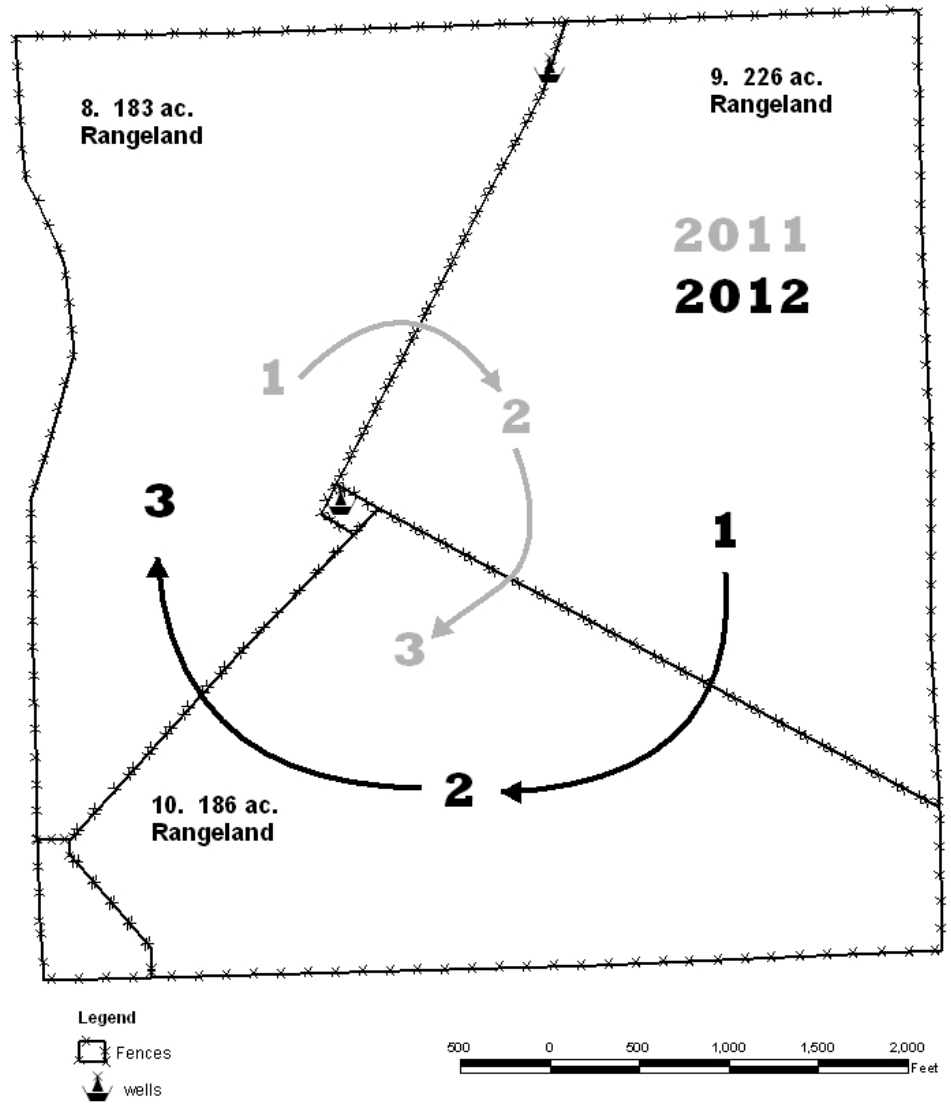

CONSERVATION PLAN MAP

TIPPETTS MYERS RANCH - MARIES

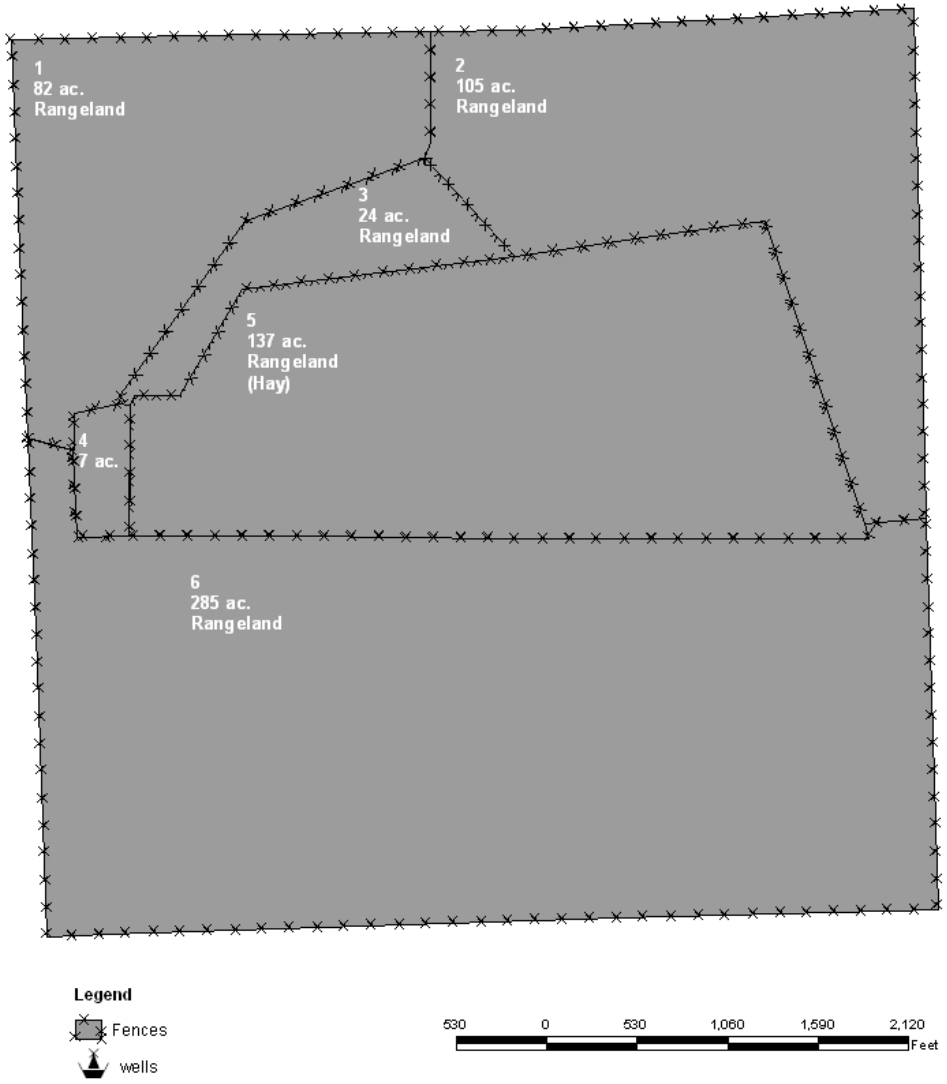

CONSERVATION PLAN MAP

THORNTON RANCH

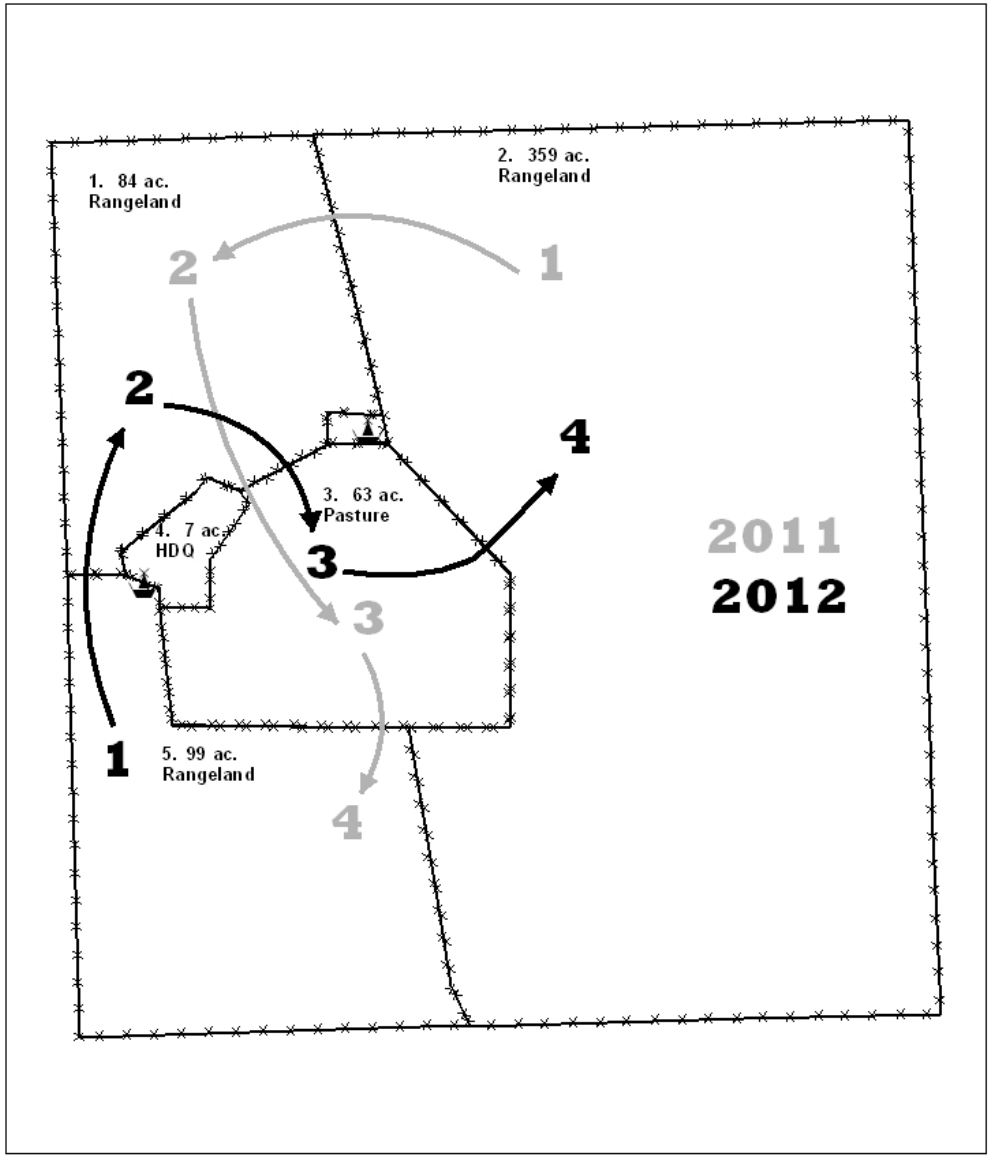

Legend
Fences
Wells and Tanks

500 0 500 1,000 1,500 2,000
Feet
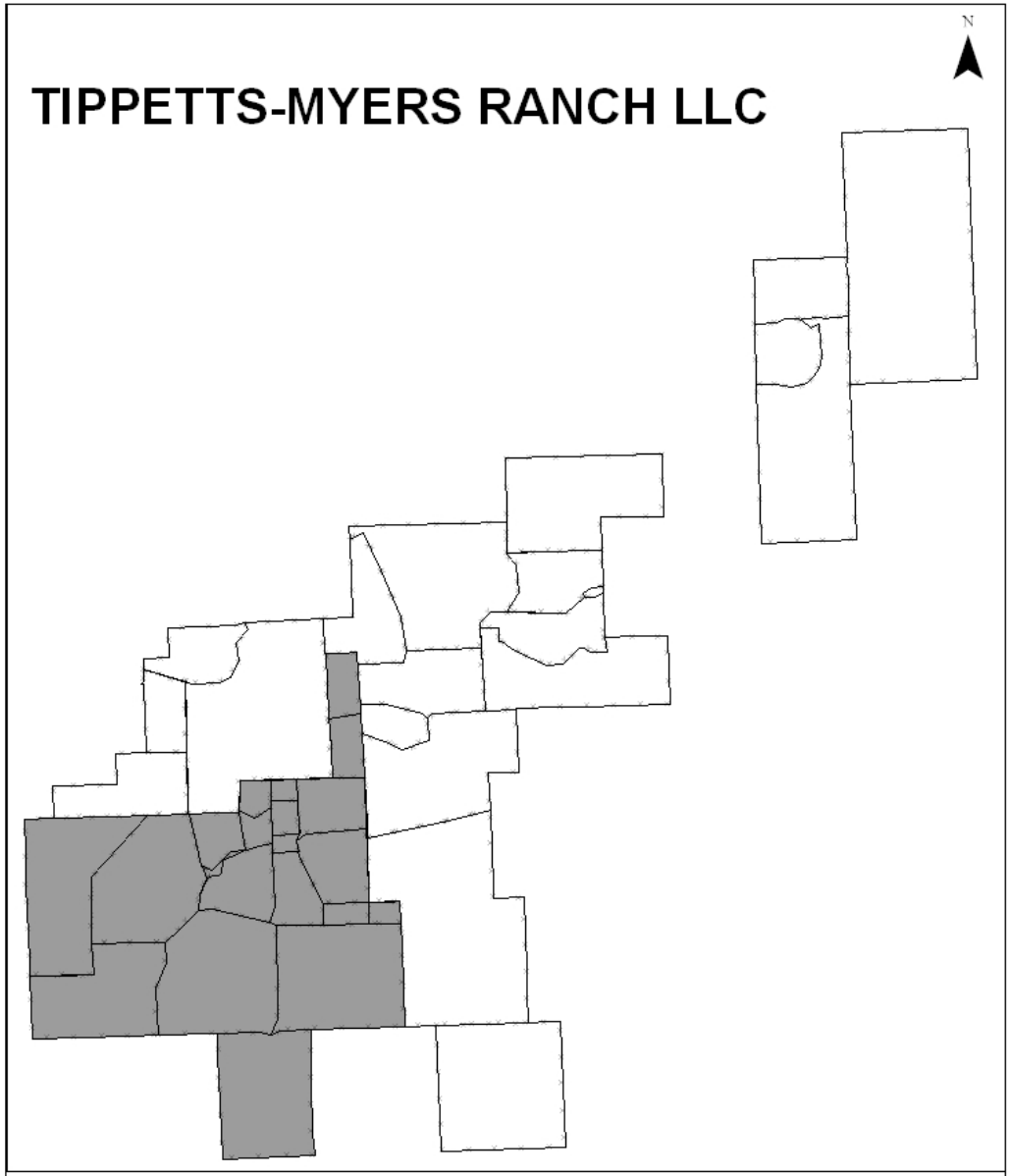
TIPPETTS-MYERS RANCH LLC