The Vegetation Drought Response Index (VegDRI):
Monitoring Vegetation Stress from a Local to National Scale

Brian Wardlow

Remote Sensing Specialist
GIScience and Analysis Program Area Leader

National Drought Mitigation Center (NDMC)
University of Nebraska-Lincoln

Woodland, CA
February 26, 2009

What is VegDRI?

<u>VegDRI</u> is a new 'hybrid' drought index that integrates:

- satellite-based observations of vegetation conditions
- climate-based drought index data
- biophysical characteristics of the environment

to produce 1-km spatial resolution maps that depict '***drought-related vegetation stress'*** and are regularly updated (currently at 2-week interval) during the growing season.

National Drought Mitigation Center

USGS science for a changing world

HIGH PLAINS REGIONAL CLIMATE CENTER

RMA

What is VegDRI?

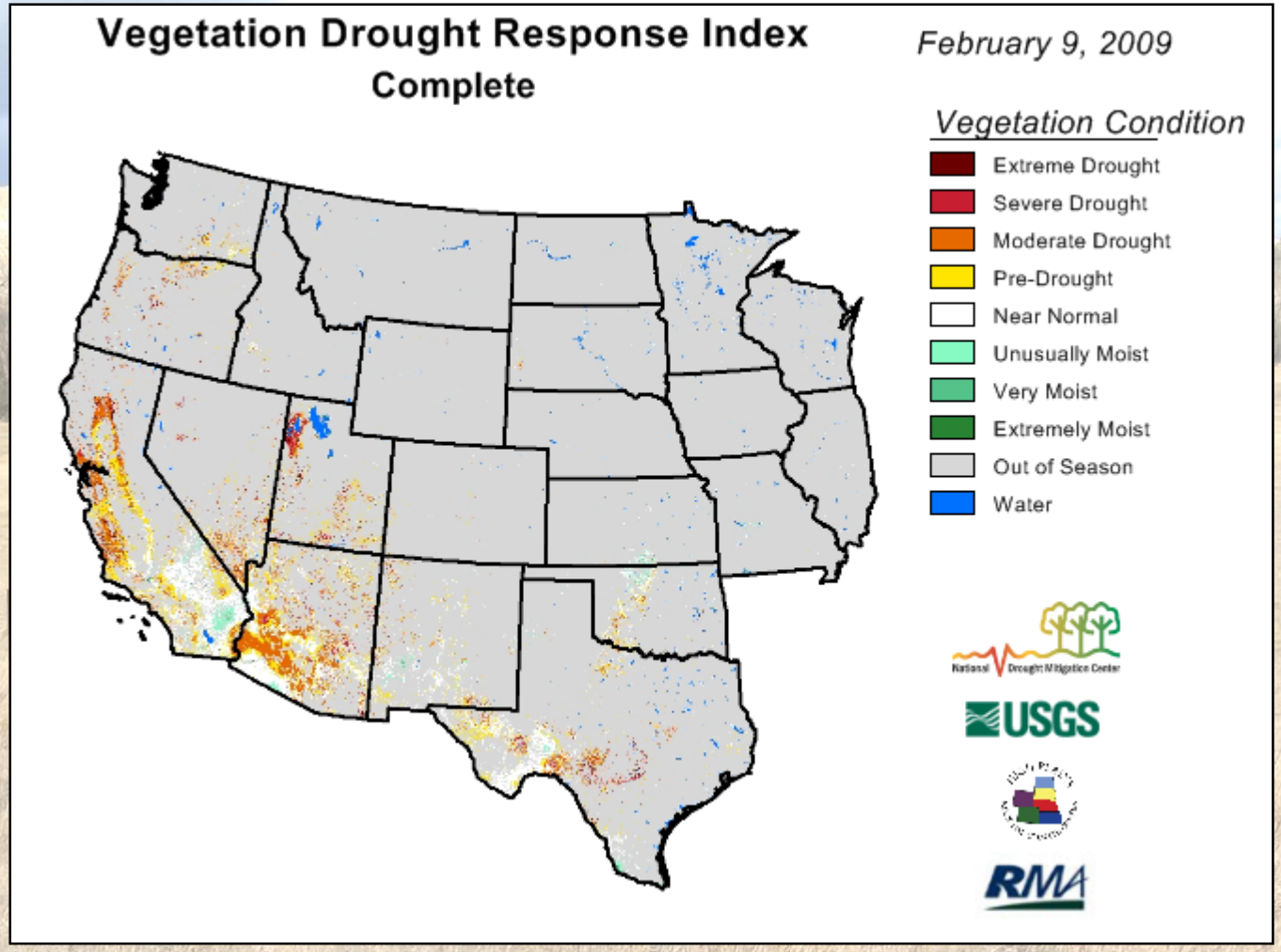

National Drought Mitigation Center

USGS
science for a changing world

HIGH PLAINS REGIONAL CLIMATE CENTER

RMA

VegDRI vs. U.S. Drought Monitor

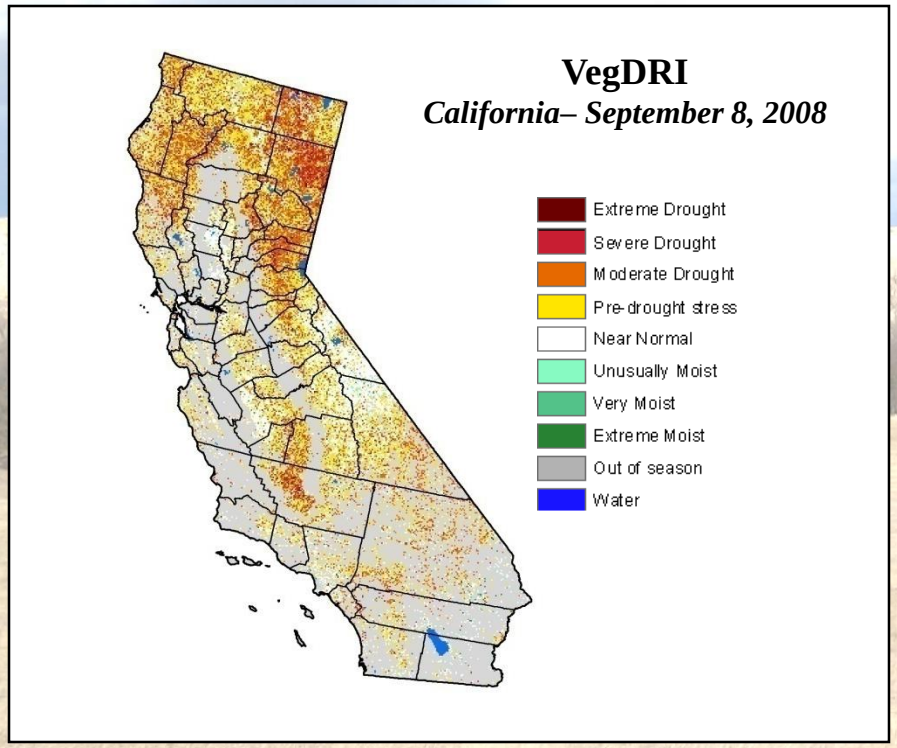

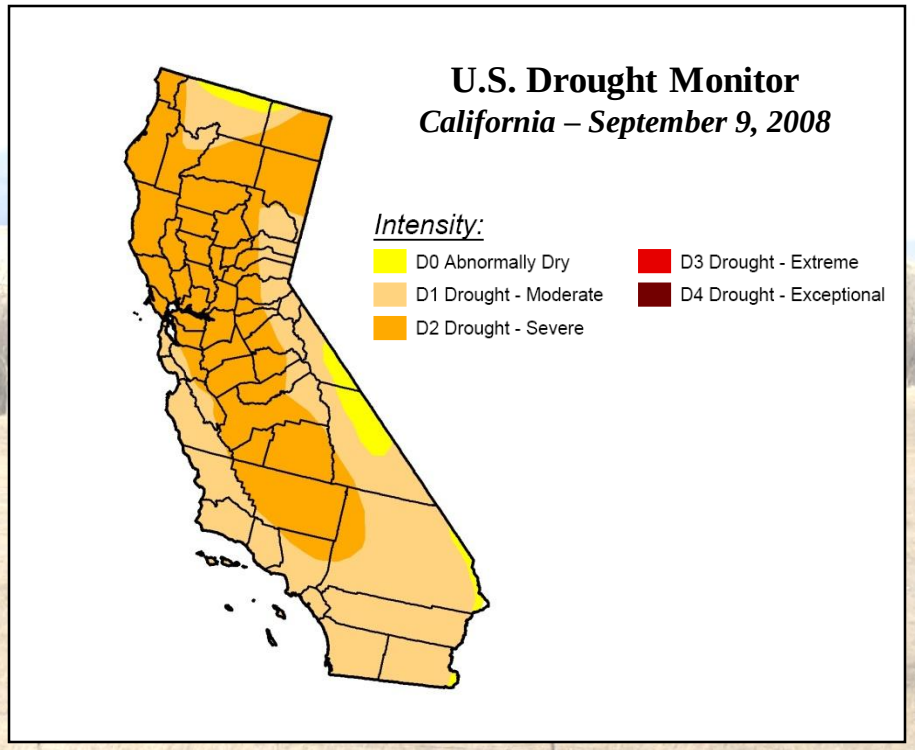

<u>Goal of VegDRI Tool</u>: ***National-level monitoring*** capabilities with ***local-scale information*** (i.e., county to sub-county level) regarding the level of drought stress on vegetation.

National Drought Mitigation Center

USGS science for a changing world

HIGH PLAINS REGIONAL CLIMATE CENTER

RMA

VegDRI - An Integrated Approach

Remote Sensing Component

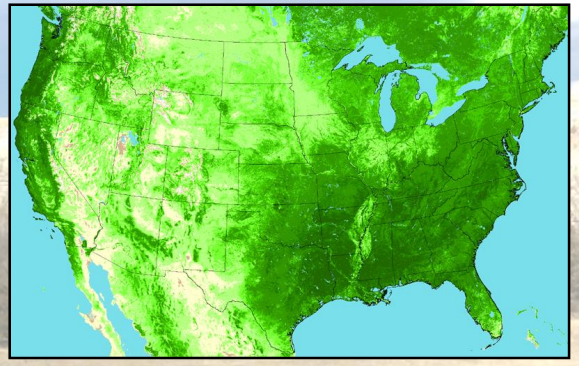

+

Climate Component

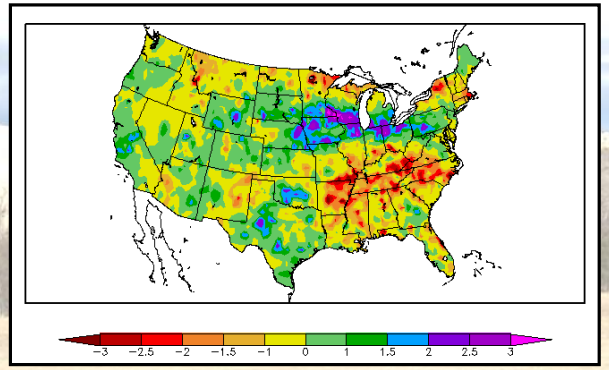

+

Biophysical Component

VegDRI - An Integrated Approach

Remote Sensing Component

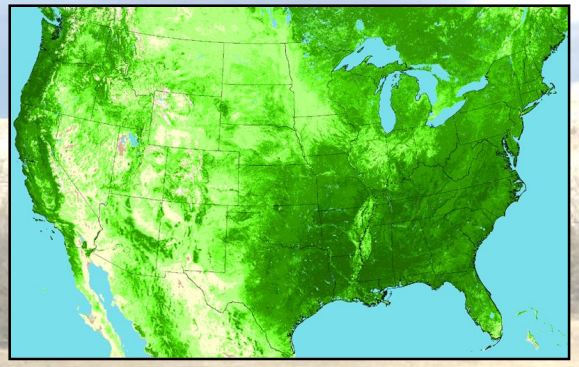

+

Climate Component

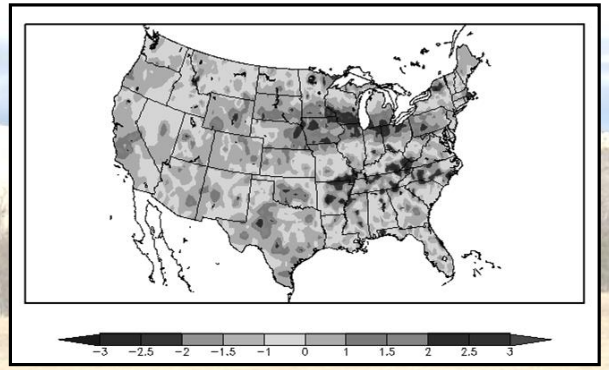

+

Biophysical Component

Role: Satellite-based observations provide information on the ***spatial distribution and general condition of vegetation***.

(+) Spatially detailed information about vegetation across large geographic areas.

(-) Difficult to discriminate drought impacted areas from locations under other types of environment stress (flooding, fire, hail, & pests) or experiencing land use change.

VegDRI - An Integrated Approach

Remote Sensing Component

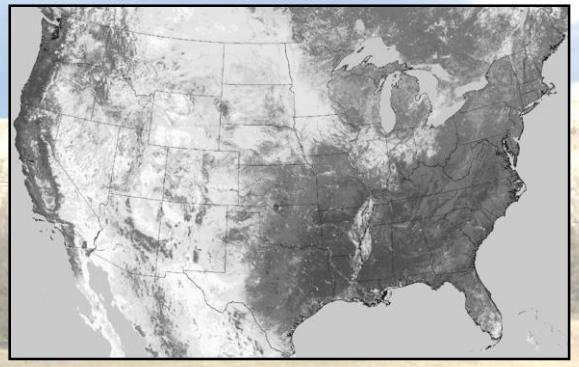

+

Climate Component

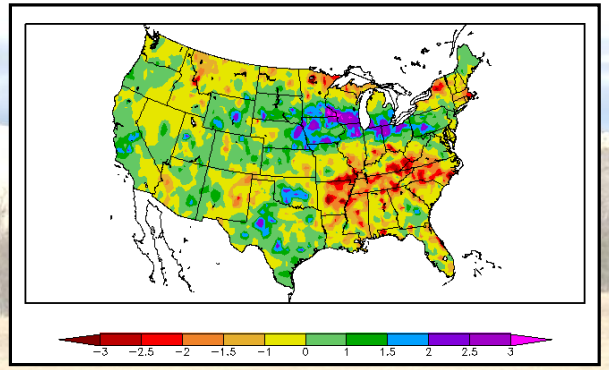

+

Biophysical Component

Role: Climate-based drought index maps provide a ***'broad-scale' measure of dryness*** that can be used for interpretation of the vegetation stress recorded in the satellite observations.

- Drought areas typified by below average vegetation conditions recorded in the satellite data and drier than normal conditions in the climate data.

VegDRI - An Integrated Approach

Remote Sensing Component

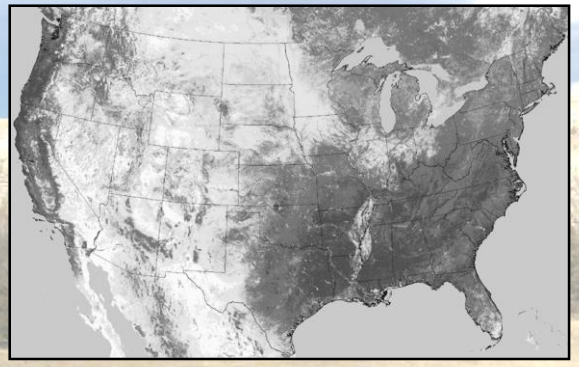

+

Climate Component

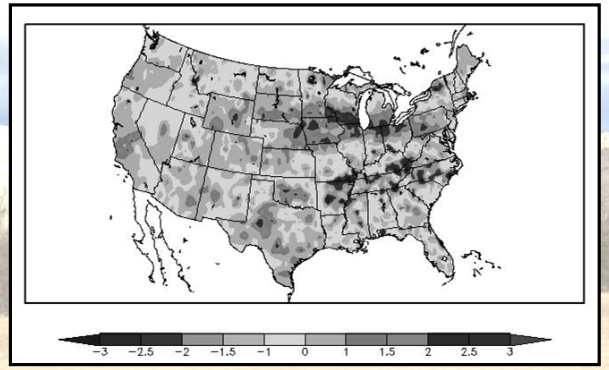

+

Biophysical Component

Role: Different characteristics of the environment are considered that influence climate-vegetation interactions.

- land use/land cover type
- irrigation
- soil available water capacity
- elevation
- ecological setting

VegDRI Methodology

1. *Historical Database Development*

Satellite Data

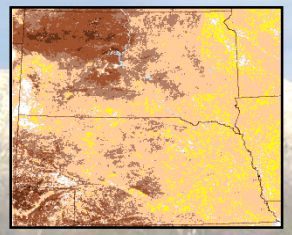

Data Input Variables

1) Percent Annual Seasonal Greenness (PASG)

2) Start of Season Anomaly (SOSA)

Climate Data

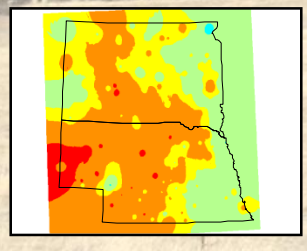

1) Palmer Drought Severity Index (PDSI)

2) Standardized Precip. Index (SPI)

Biophysical Data

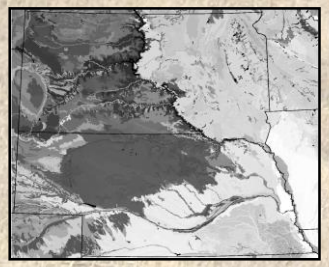

1) land use/ cover type

2) soil available water capacity (STATSGO)

3) ecoregion type

4) irrigation status

5) elevation

2. *Model Development*

Regression Tree Model (*)

3. *Map Generation*

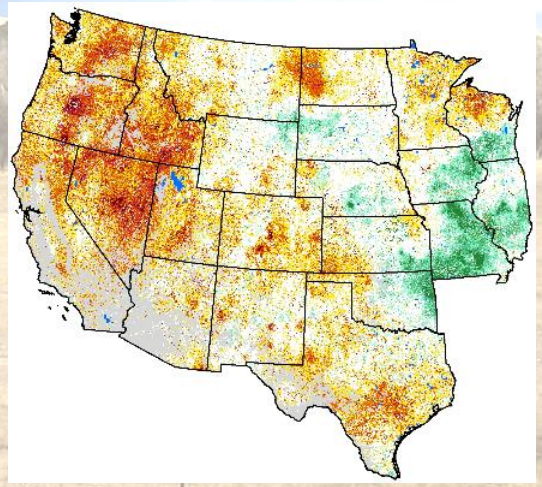

1-km VegDRI Map

(*) Models developed from a 20-year historical record (1989 – 2008) of bi-weekly climate and satellite observations at 2,200+ weather station locations.

Biophysical variables are *static* over time.

VegDRI Expansion Schedule

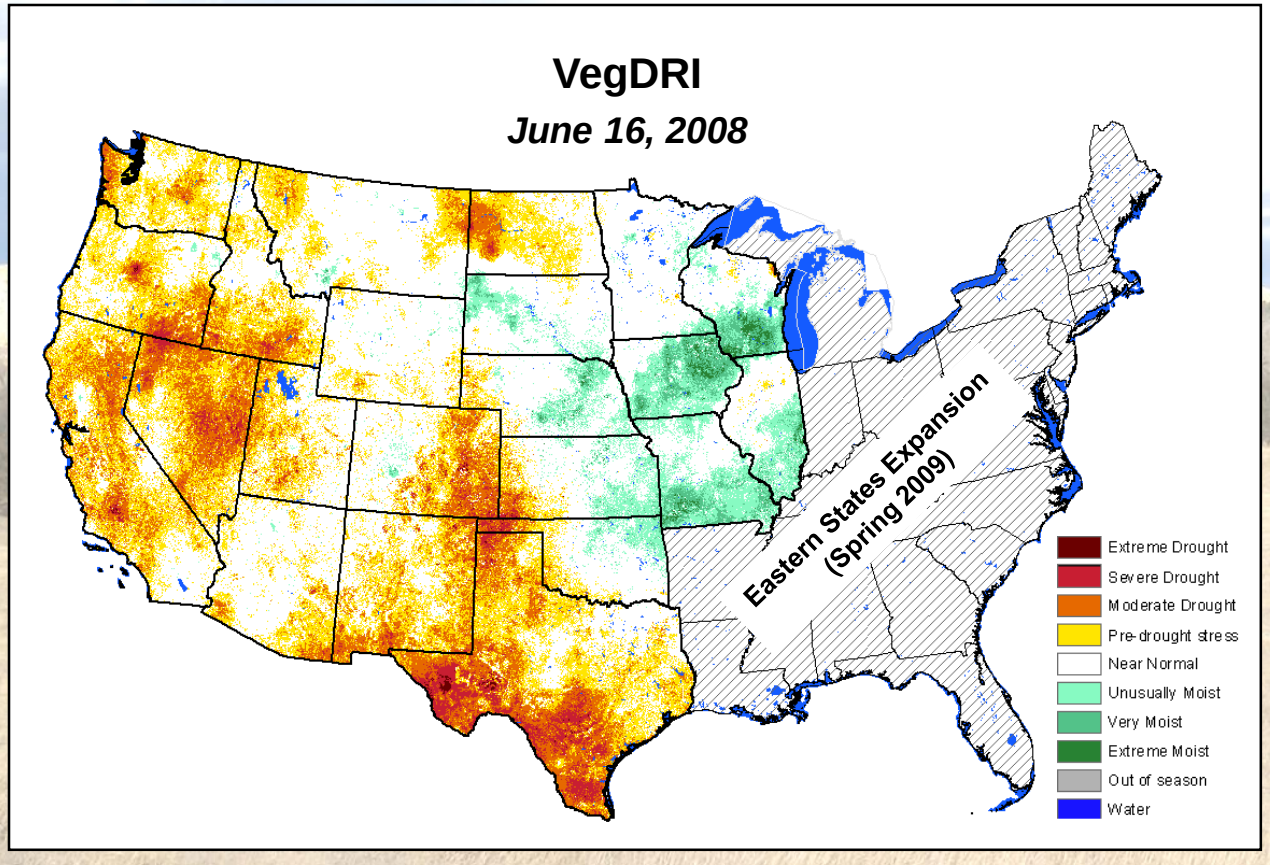

- Information currently available for California:
  - 2007 & 2008 growing seasons
- Production of a 20-year historical record of VegDRI maps. (1989 – 2008)
- Year-round production & weekly map updates planned in 2009.

(*) Bi-weekly maps currently available.

National Drought Mitigation Center

USGS science for a changing world

HIGH PLAINS REGIONAL CLIMATE CENTER

RMA

VegDRI Website and Products

VegDRI products are available at the VegDRI page within the Monitoring section of the NDMC website.

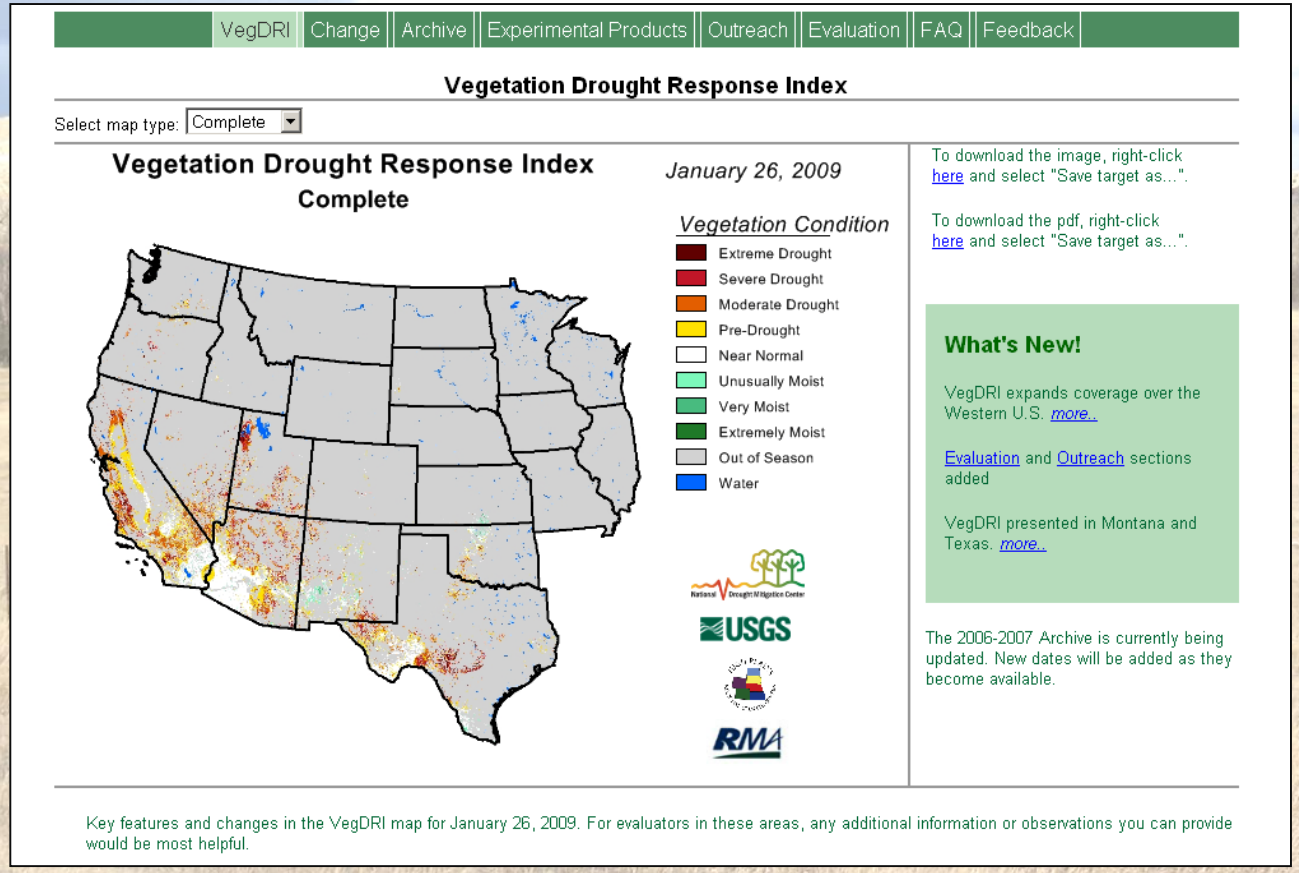

http://www.drought.unl.edu/vegdri/VegDRI_Main.htm

National Drought Mitigation Center

USGS science for a changing world

HIGH PLAINS REGIONAL CLIMATE CENTER

RMA

1. VegDRI Quick-View Maps

(multiple spatial scales)

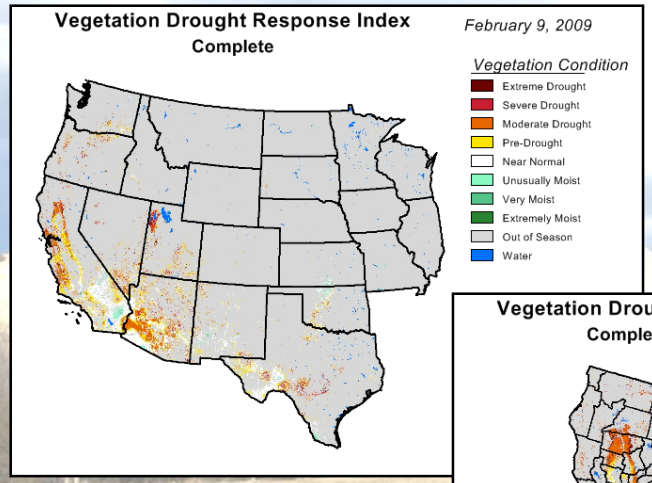

Regional-level

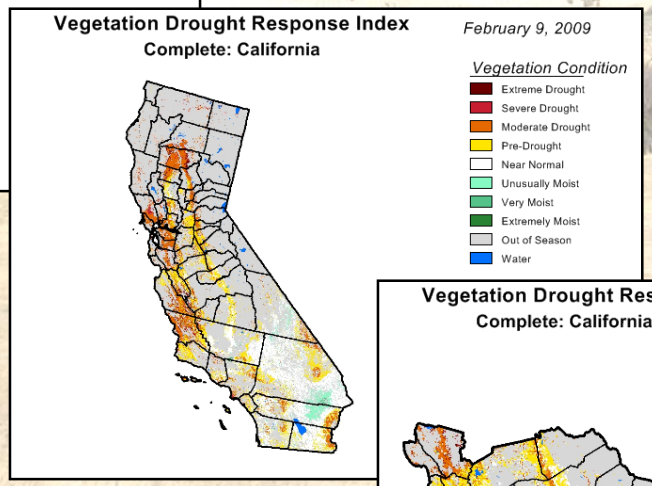

State-level

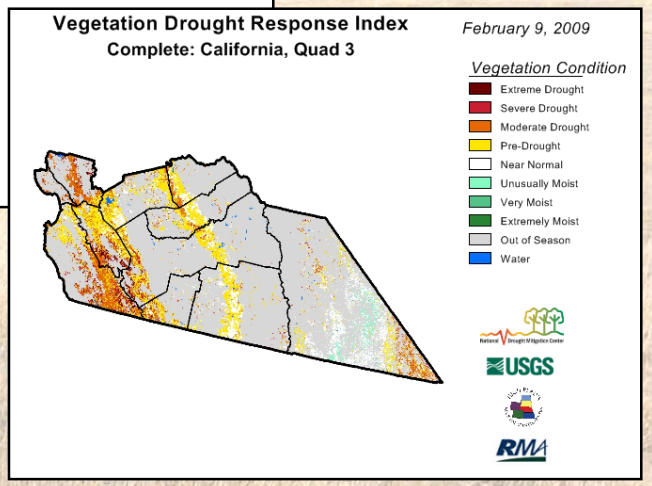

Sub-state level

National Drought Mitigation Center

USGS science for a changing world

HIGH PLAINS REGIONAL CLIMATE CENTER

RMA

1. VegDRI Quick-View Maps (cont.)

(land cover type)

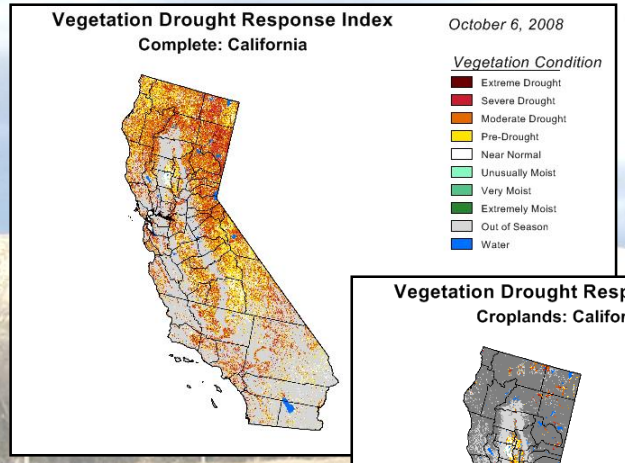

Complete view

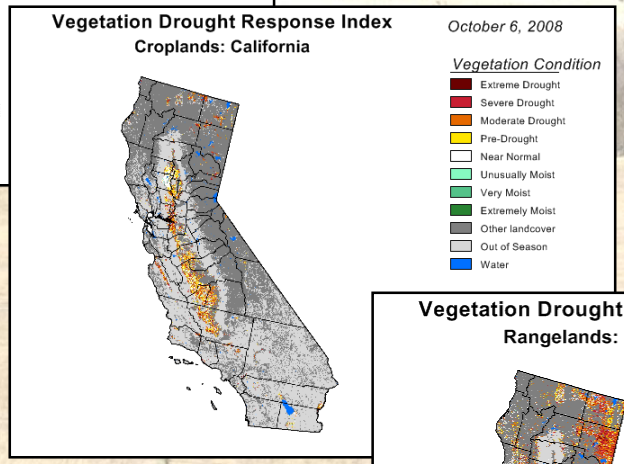

Cropland view

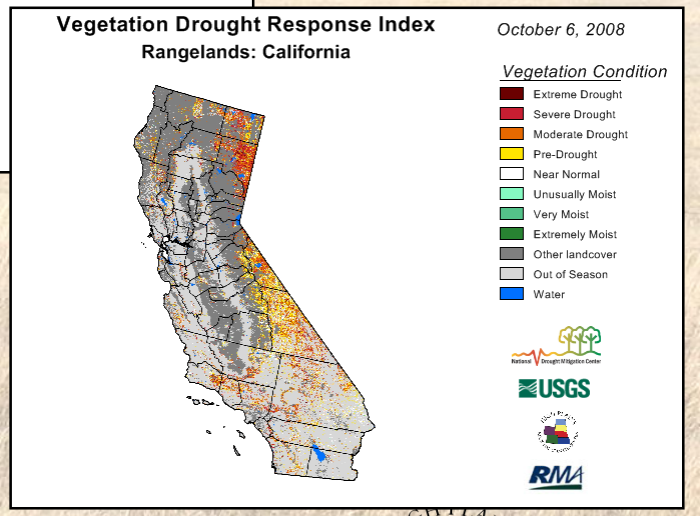

Rangeland view

National Drought Mitigation Center

USGS science for a changing world

High Plains Regional Climate Center

RMA

2. VegDRI Area Statistics (% area)

(currently available at state-level only)

VegDRI | Change | Archive | Experimental Products | Outreach | Evaluation | FAQ | Feedback

VegDRI Statistics for California (Percent Area)

Complete
- Complete
- Rangeland
- Crops

Week	Extreme Drought	Severe Drought	Moderate Drought	Pre-Drought	Near Normal	Unusually Moist	Very Moist	Extremely Moist
09/02/09	0.87	1.01	7.52	8.35	15.09	1.44	0.20	0.04
09/01/26	1.16	2.00	8.50	8.97	11.93	0.37	0.05	0.01
09/01/12	1.16	1.99	5.39	9.28	14.97	0.41	0.07	0.01
08/12/29	0.16	0.97	3.83	6.67	18.77	2.23	0.60	0.24
08/12/15	0.36	2.53	7.79	8.80	11.30	0.74	0.17	0.15
08/12/01	2.37	11.69	16.55	13.34	13.11	1.08	0.76	0.12
08/11/17	2.35	11.07	18.65	14.20	9.91	0.68	0.31	0.13
08/11/03	3.13	15.95	20.50	10.29	9.23	1.04	0.09	0.07
08/10/20	3.26	14.35	19.27	8.87	7.40	0.80	0.06	0.00
08/10/06	0.96	8.71	20.31	14.32	7.82	0.32	0.05	0.01
08/09/22	1.17	8.37	18.97	13.73	9.03	0.44	0.07	0.03

- Summarize the % area of each VegDRI class for ‘current’ map and all prior dates in the growing season.
- Specific tables available for rangeland and cropland.

National Drought Mitigation Center

USGS science for a changing world

HIGH PLAINS REGIONAL CLIMATE CENTER

RMA

3. Change Maps

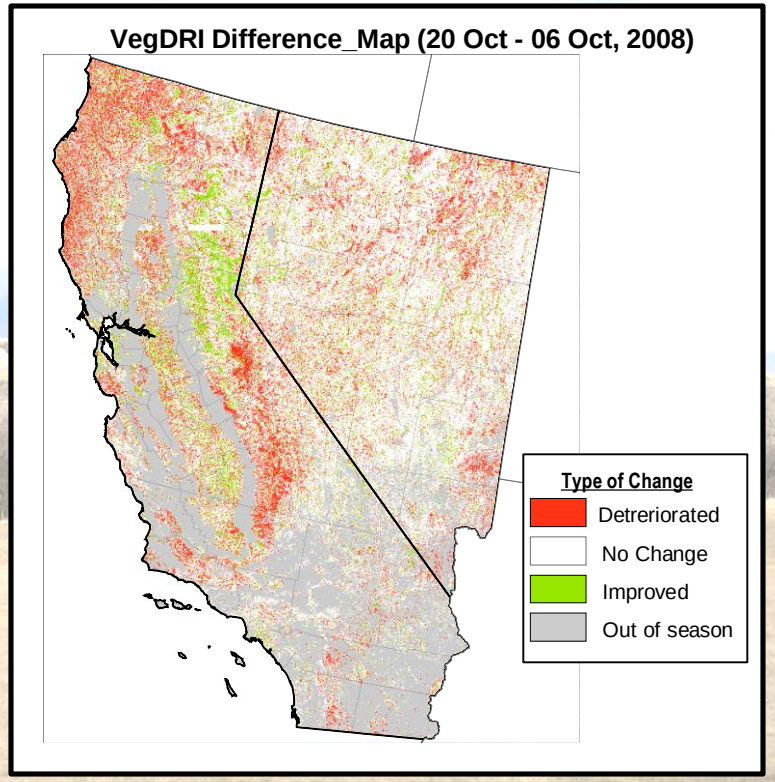

3 Types:

1) **Prior period**

   ex. - Sep 4, 2007 vs. Sep 10, 2007

2) **Same period from the prior year or a specific year in past**

   (currently not available)*

   ex. – Sep 24, 2007 vs. Sep 24, 2006

3) **Historical average** *(* currently not available)*

   ex. – Sep 24, 2007 vs. average for Sep 24 (1989 through 2006)

National Drought Mitigation Center

USGS science for a changing world

HIGH PLAINS REGIONAL CLIMATE CENTER

RMA

4. Animations

Goal: Visualize spatial and temporal changes in drought patterns across a specific year or multiple years for a state or sub-state region.

5. Trendlines (in development)

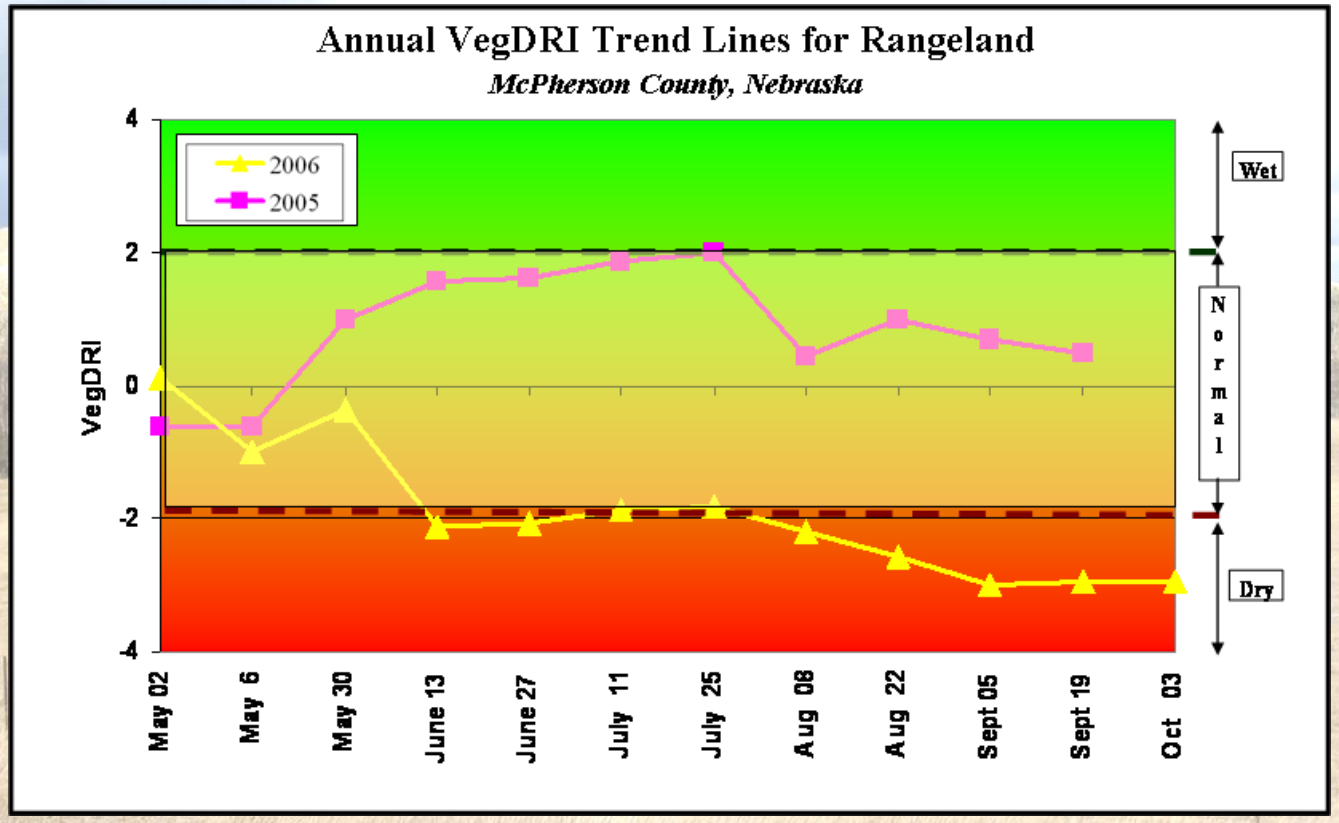

Plots the average VegDRI values over the growing season for a specific geographic area (e.g., county) and land cover type (e.g., cropland and rangeland). Comparisons of VegDRI could be made between specific years and/or the long-term average condition.

National Drought Mitigation Center

USGS science for a changing world

High Plains Regional Climate Center

RMA

6. Dynamic Map Viewer (in development)

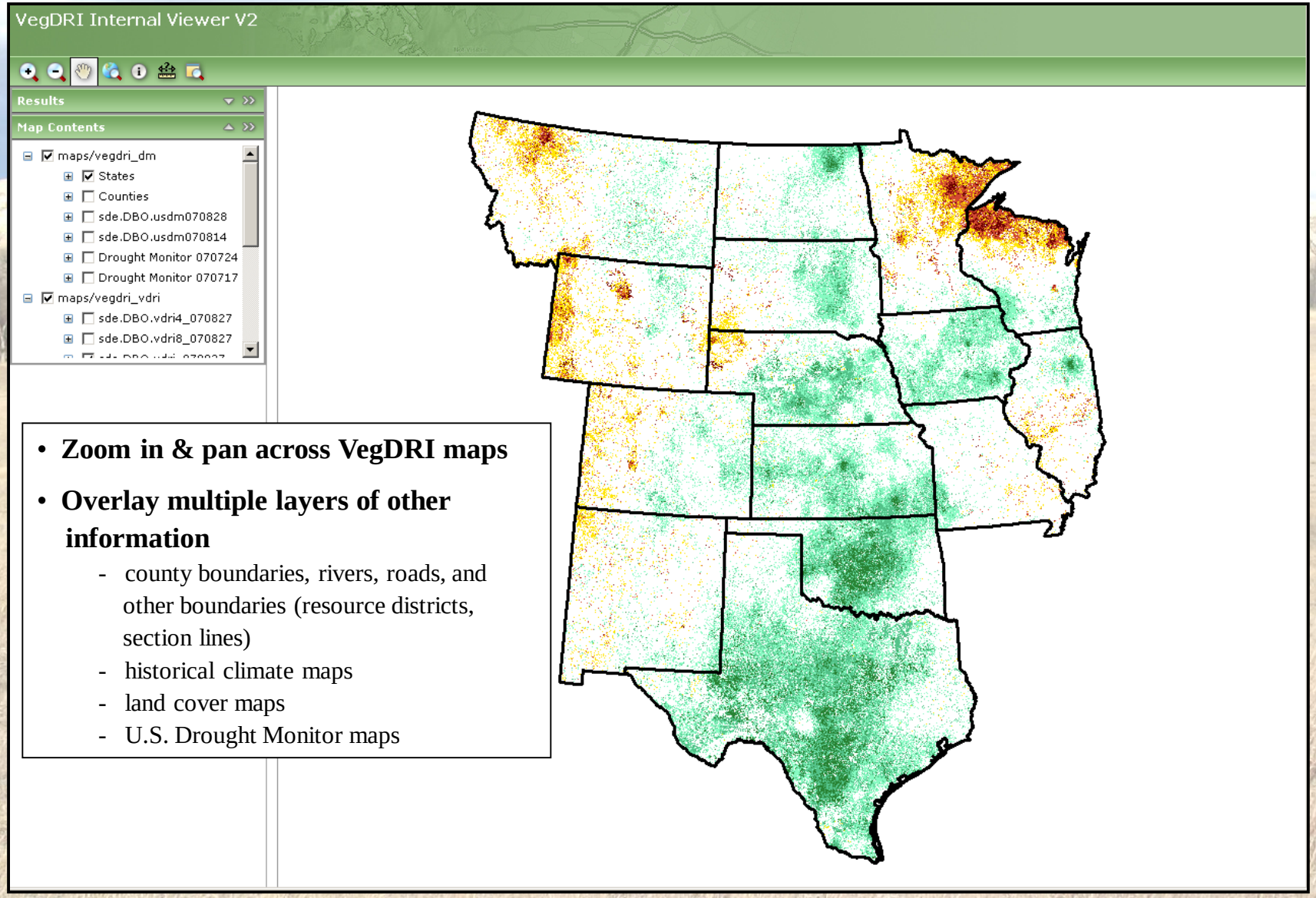

- **Zoom in & pan across VegDRI maps**
- **Overlay multiple layers of other information**
  - county boundaries, rivers, roads, and other boundaries (resource districts, section lines)
  - historical climate maps
  - land cover maps
  - U.S. Drought Monitor maps

6. Dynamic Map Viewer (in development)

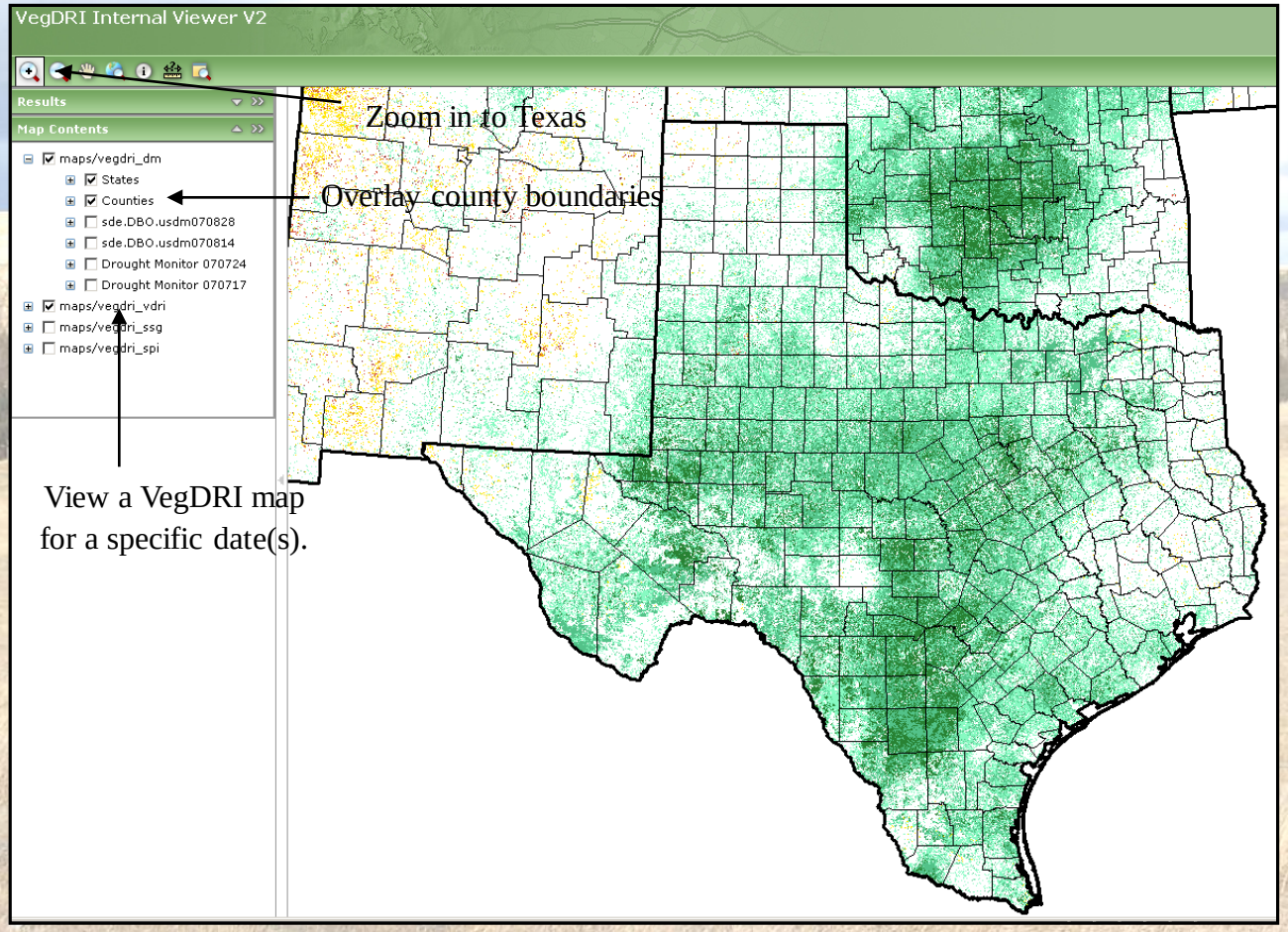

The user customizes the view of the map for their specific needs and interests.

6. Dynamic Map Viewer (in development)

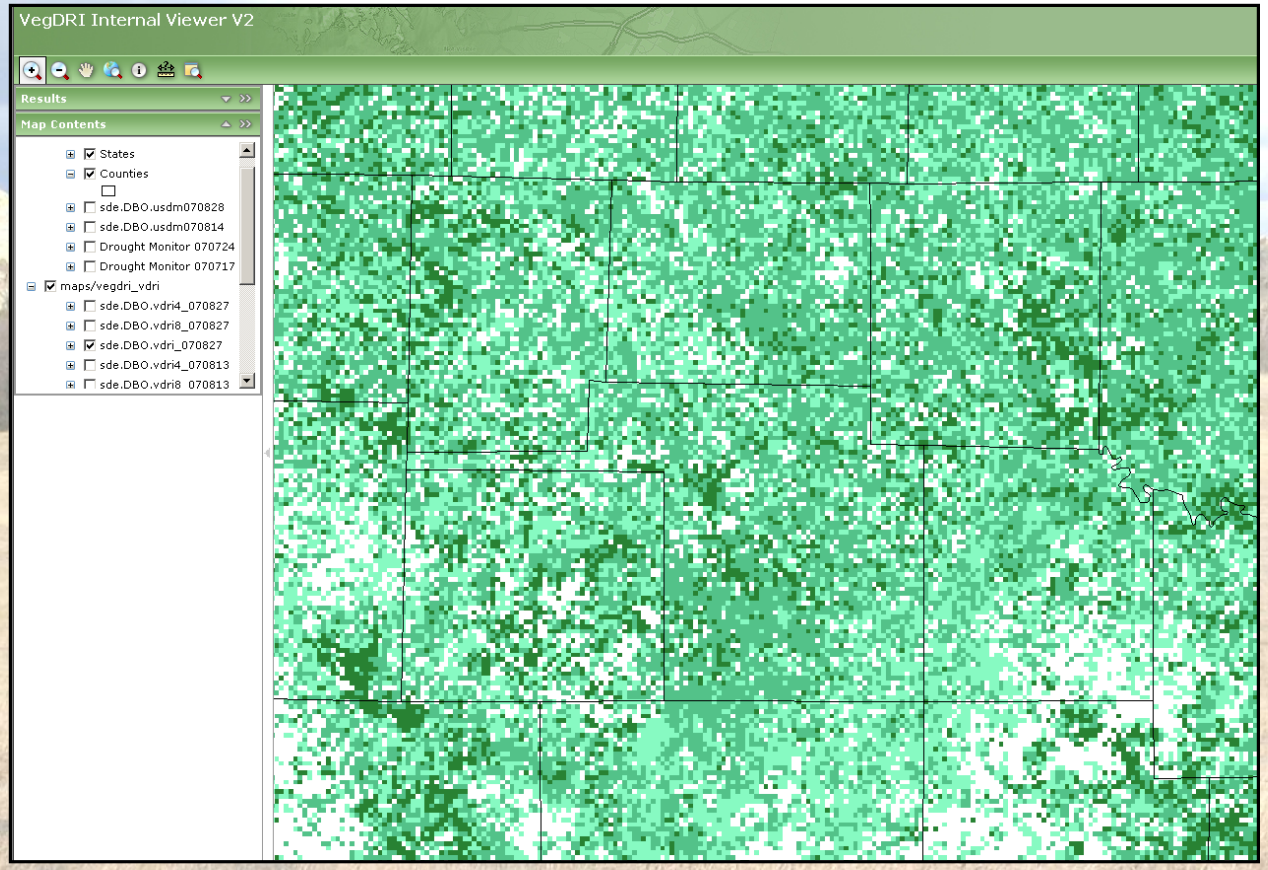

Capability to visualize information at the local level for a county or multiple counties.

6. Dynamic Map Viewer (in development)

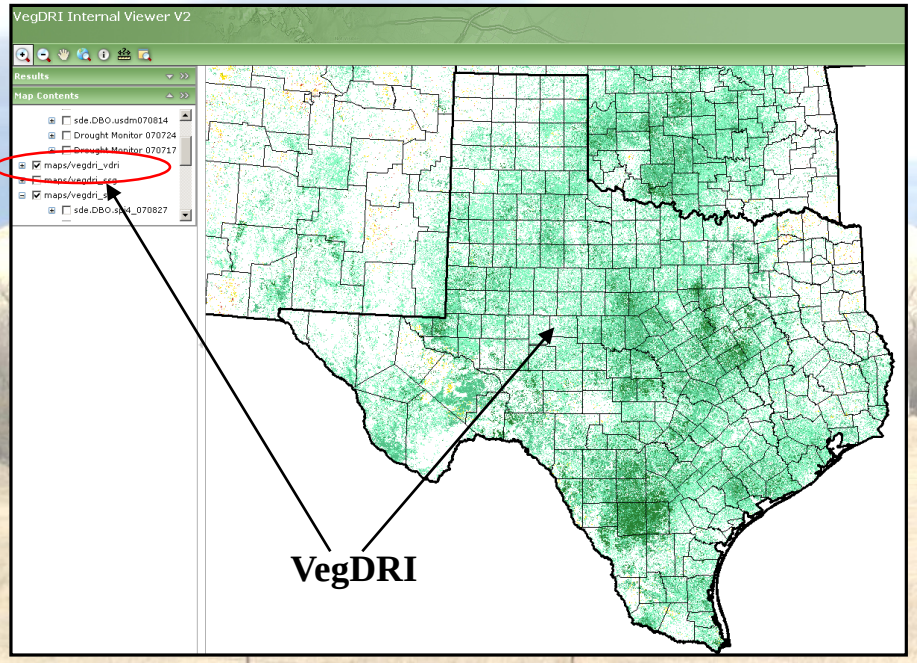

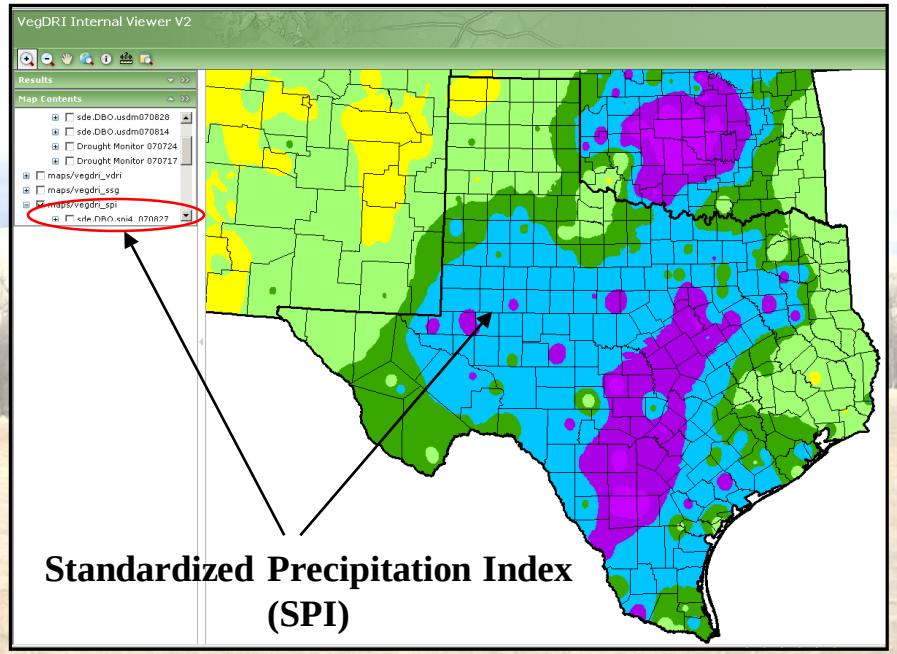

View VegDRI maps in combination with other types of maps.

Examples:
- climate-based drought indices (SPI and PDSI
- U.S. Drought Monitor
- land use & land cover type



Possible Uses of VegDRI Information by Agricultural Producers:

1. Justify sub-county declarations for the release of CRP lands for emergency grazing for parts of counties that might be severely impacted by drought.

National Drought Mitigation Center

USGS science for a changing world

High Plains Regional Climate Center

RMA



Possible Uses of VegDRI Information by Agricultural Producers:

1. Justify sub-county declarations for the release of CRP lands for emergency grazing for parts of counties that might be severely impacted by drought.
2. Gauge rangeland and haying conditions in other states to determine locations to move cattle for grazing and purchase hay and other feed

National Drought Mitigation Center

USGS science for a changing world

HIGH PLAINS REGIONAL CLIMATE CENTER

RMA



Possible Uses of VegDRI Information by Agricultural Producers:

1. Justify sub-county declarations for the release of CRP lands for emergency grazing for parts of counties that might be severely impacted by drought.
2. Gauge rangeland and haying conditions in other states to determine locations to move cattle for grazing and purchase hay and other feed.
3. Guide to assist new ranchers better manage their grazing lands and become better land stewards during drought events.

National Drought Mitigation Center

USGS science for a changing world

HIGH PLAINS REGIONAL CLIMATE CENTER

RMA